

Plat Book
1925
Union Township
Montgomery County

W. H. C.

Last Name	First Name	Page	Notes
A & P		235	2 stores
Abney	Dewey	236	
Ager	Hattie & Glen	13	
Agnew	Mary	105, 106	
Agnew	Talmadge	105, 106, 153	
Alexander	Carrie C & Stephen	233	
Alfrey	W F	11, 12, 188, 189	
Allen	Daisy	75, 76	
Allen	Dick	238	
Allen	Moses	75, 76	
Allen	R W	33, 34	
Aloaf Bakery		238	
Alvey	Jno	29, 30	
Alvey	John	15, 16	
Ames	Albert	159, 160, 161, 162	
Ames	Arminta E	159, 160	
Ames	E P	178	
Ames	Ida May	143, 144	
Ames	John	141, 142	
Andeerson	Edna R	1, 2	
Anderson	Jacob	127	
Anglin	A C	71, 72	
Apple	Qm	238	
Armentrout	Eli	61, 62	
Atkins	Lena	9	
Attica Gravel Road		158, 160, 162, 166	
Auman	Zeb	67	
Austin	Anna & Arch	125, 133, 134	
Bailes	Alexander	95, 96	
Baker	Jake	194, 195, 196, 197	
Baker	John	137, 138	
Bales	Frank	115, 116	
Banks	Henry & Bertha	233	
Banks Ins		238	
Banta	W A	9	
Barcus	Paul	192	
Barley	Peter G	119, 120	
Barley	Peter G "est"	117, 118	
Barnes	Geo M	129, 130	
Barnett	Alberta & Sam C	87, 88	
Barnett	George	87, 88	
Barnett	Solomen R	88	
Barnhart	Harley	91, 92	
Barns	Geo	184, 185	
Barr	Catherine	233	
Barstowe	F	210-211	
Barton	Sam	5	should be section 3/184
Bastin		140	
Baxter	Amos	233	
Bayless	Florence	233	
Beal	Chas G	73, 74	
Beatty	Sarah	210-211	
Beatty	Louis	233	
Beaver	Victor	131	
Beck	Jacob	129	
Beebe	Fred	53, 54	
Bell	Hubert	9	
Bell	James	59	
Bell	Minnie A	190, 191	
Bell	Estell	233	
Bennett	Wm	147, 148	
Berry	Mattie M	139	
Biddle		236	
Big Four RR Co		181	
Biggs	Mary & W M	172, 173	
Biggs	Wm E	174, 175	
Binford	David	95, 96	
Binford	Harry	95, 96	Garfield lots
Binford	Harry & Grace	117	
Binford	Williard	74	
Birch	Chas & Edna	135	
Birch	Glen	238	
Birch	Myrtle (Hayes)	233	
Birch	Roy L	115, 116, 117, 118	
Bischof	Lewis	238	
Black Creek		84, 154, 164, 166, 169	
Black Creek Ditch		80	
Blanton	Samuel	89, 90	
Bodine	Mrs P	238	
Boldt	F H	5, 6	

Boltman	J	212, 213	
Booe	J L	192, 193	
Boee	Laura	233	
Booher	Marcell	139	
Boonstra	John	194, 195	
Boraker	Walter	174	
Bowers	Geo W	13	
Bowers	I R	180	
Bowers	Silas & Nancy	233	
Bowers	V L	13	
Bowers	William	178	
Bracket	Rod	37, 38	
Brady	Henry	214, 215	
Branch	Larkin	224, 225	
Branch		46	
Brandecamp	W E & J M	233	
Branden	W E & C	51, 52	
Bratton	Chas M	49, 50	
Bratton	E W	1, 2	
Bratton	Edison W	3, 4	
Bratton	Herman	43, 44	
Breaks	A W	151, 152	
Breaks	A W & Flora	83, 84	
Breaks	Alvin	83, 84, 143, 144, 147, 148, 149, 150, 151, 152, 153	
Breaks	Alvin	238	
Breaks	Calvin	159, 160	
Breaks	Carolyn	7, 8	
Breaks	Harry	147, 148, 149, 50	
Breaks	Harry G	159, 160	
Breaks	James R	159, 160, 161, 162	
Breaks	Jas R	155, 156, 157, 158	
Breaks	Walter	238	
Breaks	Wm C	147, 148	
Breaks		7	
Brennan	Thos	55, 56	
Brewer	Urb	61, 62	
Britton	D F	180, 181	
Britton	Everett L	168, 169	
Britton	Pearl	233	
Britton	Walter	180, 181	
Britton	Sadie	9	
Britton Glen Edition		9	
Brocies		140	
Broderick	Mary	233	
Brooks	Bessie	7	
Brookshire	Nancy J	172, 173	
Brothers	Mary & J S	97, 98, 99	
Brown	Anna	194, 195	
Brown	Brant B	111, 112	
Brown	D O	105, 106, 153	
Brown	Earl M	87, 88	
Brown	Elery	55, 56	
Brown	Fred	153, 154	
Brown	Geo T	233	
Brown	Icie	176	
Brown	James & Martha	233	
Brown	John & James	233	
Brown	Mary V (widow of John S)	233	
Brown	Salon	151, 152	
Brown	Wm H	151, 152	
Bruner	Austin	139, 140, 176	
Bryant	Nellie	176	
Bryant	Nellie "est"	139, 140	
Bryant	Susan H	21, 22	
Buchanan	Wm	233	
Buchanan	Fred	176	
Buchanan	Wm E	174, 175	
Buckley	Ella	233	
Bunnell	Clyde	236	
Burk	Henry & Bertha	233	
Burk		204	
Burkart	Wm	97, 98	
Burroughs	Clarville	233	
Busenbark	J S	178	
Busenbark	Joe	61, 62, 63, 64, 178	
Busenbark	Lon	188, 189	
Busenbark	Melinda	188, 189	
Busenbark	Newt	238	
Busenbark	R C	224, 225	
Busenbark	Walter	188, 189	
Buser	Wm Jr	59, 60	
Buskirk	Joshua	97, 98	
Buskirk	Thos & Theresa	81, 82	
Buzzard	Wesley	131	
Byers	A L	49, 50	
Byrd	J F & M J	29, 30	
Byrd	Jas T	39, 40	
Byrd	Jno C & M	3, 4	
C I & L RR		10, 80, 86, 128	

Cade & Allison		235	
Calahan	Est	9	
Caldwell	Alix	200, 201	
Caldwell	Robert	99, 100, 101, 113, 114	
Campbell	Newton	121, 122, 1233, 135, 136	
Campbell	Verna	238	
Campbell		180	
Canine	G W	5, 6	
Canine	J Harvey	137	
Canine	Jesse	138	
Canine	Ollie	174	
Canine	Tude	11, 12	
Canine	O R	186, 187	
Canine Investment Co		97, 98	
Caplinger	Guy	233	
Caplinger	Wallace	59	
Carl	Ormal	232	
Carrel	Roy & Ethel	234	
Carroll	John	117, 118	heirs
Carroll	Michael	79, 80	
Carter	W S	5	
Carver	Greenberry & Mattie E	5, 6	
Carver	Mary	7	
Casey	Josephine Miller	234	
Cash	Laura	210-211	
Cassida	John & Mary M	75, 76	
Catholic Cemetery		128, 130	
Cement Road		104, 110	
cemetery		18, 28, 90, 112, 114, 116, 132, 140, 146	
Chadwick	Albert	1, 2	
Chadwick	Harry	25, 26, 163	
Chadwick	Henry	21, 22	
Chadwick	Hugh	1, 2	
Chadwick	Maggie	21, 22	
Chadwick	Maria	117, 118	
Champion	Dr		
Charters	Ruth	224, 225	
Chas Edwards Gravel Road		28, 44	
Chesterson	J T & S J	27, 28, 39, 40	
Childer	Mary & Jno L	55, 56	
Childers	John J	59, 60	
Childers	W R	59	
church		4, 18, 88, 118, 132, 146, 150, 175, 213	
Churchill	Sam	238	
CI & L RR		104	
City Corporation Line		8	
City Service		237	
Clahan	Renina	1, 2	
Clark	Alvin	87, 88	
Clark	Carl	131, 132	
Clark	Chas	214, 215	
Clark	Lucy	234	
Clark	Maple	101, 102	
Clark	Sarah E "est"	87, 88	
Clark	W A	5	
Clark	Wm	3, 4	
Claypool	M L	198, 199, 201, 214, 215	
Claypool	Melville & Brother	233	
Clements	Claude	233	
Clements	Hazel	3, 4, 19, 20	
Clements	John & James	233	
Cleveland	Zola & Dora McCalmut	234	
Clifton	John	57, 58	
Clifton	John C	59, 60	
Clodfelter	Jesse	15, 16, 29, 30	
Clore	E	178	
Clossin	B C	29, 30	
Clossin	Finley	27, 28	
Clouser	Boyd	13, 14	
Clouser	Ira	238	
Cobb	Marion E & Sarah U	95, 96	
Cochran	Clark	204, 205, 206, 207	
Coffer	W C	238	
Cohee	Jas R	168, 169	
Cole	Geo	129, 139, 140	
Conkright	Ida & Ben	233	
Conn	Wm	129	
Conover	C F	190, 191	
Conrad	Geo W	71, 72	
Conrad	George	91, 92	
Conrad	J L W	71, 72	
Conrad	James M	91, 92	
Conrad	James M "est"	89, 90	
Conrad	Jas L W	71, 72, 73, 74, 93, 94	
Conrad	John C	73, 74	
Content Road		104	
Cook	Joe		
Cooksey	Thos L	178, 179	

Coons	Elizabeth	206, 207	
Coons	Frank	220, 221	
Coons	Geo & E J	57, 58	
Coons	Geo W	208, 209	
Coons	Henry	190	
Coons	John & Laura & Omer	233	
Coons	L M	11, 12	
Coons	Wm & Lucy	234	
Cope	Finley	178	
Cope	Forrest	153, 154	
Cope		155	
Corbin	Maxine	233	
Cord		236	
Corn	Forest & Duckie	233	
Corn	Mary	233	
Corn	Asa	47, 48	
Corporation Line		10, 60, 134, 140, 225	
Cory	Zela	233	
Couger	Ira	174, 175	
Couger	Mary	57, 58	
Country Club		182, 183	
County Farm		126, 128	
County Road		58	
Covington Gravel Road		166, 169, 171	
Cowan	A M	143, 144	
Cowan	Dr E H	238	
Cowan	John H	143, 144	
Cowan	Peter G	159, 160, 163, 164	
Cowan	Peter G	170, 171	
Cowan	Peter S	153, 154	
Cowan	Sarah	143, 144, 145, 146	
Cowan	Walter H	143, 144	
Cox	Oran	73, 74, 91, 92	
Cox	Oran & Lydia	74	
Cox	P A	159, 160, 170, 171	
Cox		9	
Coy	Ann	234	
Crabb Reynolds Saylor Co		237	
Crabbs	B F	103, 104, 105, 106	
Cragwell		9	
Craig	Harvey & Saloma	95, 96	
Craig	Isaac & Salome	93, 94	
Craig	Mattie	7	
Crane	C E	233	
Crane		238	
Crawford	Henry	71, 72	
Crawford	C M	9, 10	
Crawfordsville		8, 10, 140	
Crawfordsville Foundry		233	
Crawfordsville Seed Co		237	
Crawfordsville Shale Brick Co		127, 128	
creek		213	
Crist	Claude & Daisy	233	
Crouch	Mary Adeline	233	
Croy	Fred "est"	81, 82	
Croy	Prince A	81, 82	
Cunningham	Herbert	233	
Curby	Harry	238	
Curry	Clara A	95, 96	
Cutshaw	Frank H & B	176	
Dahlgren	Ella	23, 24	
Dairs	Omer & Laura E	232	
Danville Gravel Road		16	
Darlington Farmers S		117, 118	
Darlington Gravel Road		114, 116	
Darlington State Bank		71	
Davidson	David H	65, 66	
Davidson	J F	79, 80	
Davidson	Minnie	51, 52, 65, 66	
Davidson	Minnie A	49, 50	
Davidson	Saloma E	65, 66	
Davidson	Samuel	79, 80	
Davidson	Thos	43, 44	
Davidson	Warner M	49, 50, 51, 52, 65, 66, 67	
Davidson	Wm A	65	
Davidson	Jasper N	67, 68	
Davidson	W A	67, 68	
Davis	Frederick Carr & Mary E	232	
Davis	Geo	208, 209, 222, 223	
Davis	Golda C	139	
Davis	Harry & Mayme	218, 219	
Davis	Ida	238	
Davis	John	129	
Davis	Karl P	232	
Davis	Mary J	161, 162	
Davis	Robert T & Son	232	
Davis	Mary M	155, 156	
Dawson	Eliza "est"	91, 92	
Day	James & Letha	222, 223	
Deck	Elmer	232	

Deck	John	194, 195, 196, 197	
Deer	Irvin	13, 14	
Deeter	M S	157	
Demoret	S B & L B	57, 58	
Demorett	Everett B & Mary A	232	
Demorett	James	220, 221	
Derby	Horace	13, 14	
Derby	Horace Mann & Eva Jane	232	
Detchon	I A	131, 132, 202, 203, 204, 205	
Detchon	Irvin	129, 130	
Detchon	Irwin	127, 128, 129, 130, 139, 153, 154	
Deth	Wm	236	
Devan	Bridget "etal"	161, 162, 163, 164	
Devan	Mary	139	
Devan	Mary "etal"	176, 177	
Devan	M L "etal"	165, 166	
Dice	Anna M	21, 22	
Dice	Beecher	7, 8	
Dice	Clifford	188, 189	
Dice	J F	1, 2, 21	
Dickerson	Wm R	5	should be section 3/184
Dickerson	E B	232	
Dillman	Lydia	232	
Dillman	MM	238	
Dirt Road		46, 213	
Dodson	J Frank	176, 177	
Doherty		5	
Donolly Co		9	
Dersey	Ernest & Alice	232	
Douglas	A S	61, 62	
Douglas	Aaron	59, 60	
Douglas	Ed	224, 225	
Douglas	J H	5	
Douglas	Roy	236	
Douglas	W M	7	
Douglas	A S	61, 62	
Dowden	Eph	91, 92	
Downing	Geo	111, 112, 123, 124, 125, 126	
Driver	Chas A	89, 90	
Dry Branch		12, 177	
Duckworth	N M	41, 42, 43, 44, 49, 50	
Dunbar	Silas & Louise	232	
Eads	Theodore	103, 104	
Earl	Carl	232	
Earl Berry Office		237	
Echelbarger	Sampson	178	
Edwards	C D	103	
Edwards	C D & R E	153	
Edwards	Chas	83, 84	
Edwards	Curtis & R E	105, 106. 153	
Edwards	Harry & Lillian	43	
Edwards	Lula M	159, 160	
Edwards	Mrs	238	
Edwards	Theo C & Anna E	232	
Edwards	Vincent	159, 160	
Eggers	Glen Mrs.	232	
Eggers	Guy	232	
Eggers	Thurman	13	
Elkins	Harry & Bertha	232	
Elkins	Martha	41, 42	
Elliott	Dale Lucille	232	
Elliott	H C	135, 136	
Elliott	James	17	
Elliott	James & Ella	101, 102	
Elliott	Leonard	236	
Ellis	Howard	137, 138	
Ellis	Marion	172, 173	
Ellis	Nora	9	
Elmore	B	236	
Elmore	C W & E	133, 134	
Elmore	Martha (Smith)	133	
Endeen	Fred	163, 165, 166	
Endeen	M J	163, 164	
Endicott	Perry & Amanda	232	
Engle	Brinton	45, 46	
Enoch	A P	131, 132	
Enoch	Chas	212, 213	
Enoch	E P	119, 120	
Enoch	Geo	113, 114	
Enoch	Geo "est"	99, 100	
Enoch	Simms	81, 82	
Eubanks	Curtis	232	
Evan	Shelby	159, 160	
Evans	Frank	182, 183	
Evans	Ida	178	
Evans	James & Joan	232	
Evans	Wm	182, 183	
Evans	Wm E	172, 173, 174	
Evans		180	

Evans	J J	25, 26	
Everett	Jonathan	107, 108, 163, 164	
Everson	Emory A	67, 68	
Everson	Wallace & Nellie	75, 76	
Ewoldt	Claude	232	
Falen	Mabel "est"	139	
Farmers & Merchants Trust Co		224, 225	
Faust	Joe	3, 4	
Faust	R B	37, 38	
Faust	Wilson	206, 207	
Fink	Commodore S	73, 74	
Fink	Frank	214, 215	
Fink	Minnie	184, 185	
Fisher	J J	232	
Fisher	Joe	232	
Fisher	John E & M	59	
Fishero	Alva	178, 232	
Fishero	Harry	178	
Flaningham Hardware Co		237	
Flannigan	Homer & Virginia	232	
Fleming	Richard D	85, 86	
Fletcher	Carl & Lola	71, 72	
Foley	Bernard	232	
Foster	Ira	67, 68	
Foster		29	
Foxworthy	William	194	
Foxworthy		97, 98	
Fraley	Mary	109, 110	
Freco	Lewis	109, 110	
Freeman	Frank	25, 26	
Fruits	Henry	236	
Fry	Anna Eliz	31	
Fry	Elizabeth	31, 32	
Fryer	Bert & Emma	232	
Fullen	T B	105, 106	
Fulwider	J S & Harriet	39, 40	
Funk	Georgia	232	
Galey	Albert	15, 16	
Galey	Albert S	190	
Galey	James H	204, 205, 206, 207	
Galey	Jas M	23, 24, 43, 44	
Galey	Leroy C	43, 44	
Galey	Margaret	25, 26	
Galey	Mrs	236	
Galey	S W & A B	43, 44	
Galloway	Andrew	45, 46	heirs
Galloway	O K	222, 223	
Gardner	Ed	61, 62	
Garfield		95, 96	
Gaylor	S R & Bessie J	7	
Gentry	Geo	13	
Gentry	Martha Mrs.	236	
George	E C	13, 14	
Gerard	D A & E W	178, 179	
Gerard	D W	180, 181, 182, 183	
Gerard		180, 181	
Gersking	C	202, 203	
Gibson	L	178	
Gilkey	E S & Viola Hunt	168, 169	
Gilliland	Chas E	157, 158, 159, 160	
Gilliland	Ida M	155, 156, 157, 158	
Gilliland	James B	208, 209	
Gilliland	Maggie	206, 207	
Gilliland	W C	35, 36, 37, 38	
Glascock	Thos A & Jane	73	
Goetz	Geo	232	
Gohman	C F	190, 191	
Gohman	J J	192, 193	
Gonzales	Ada	107, 108, 109, 110	
Goodbar	Eugene	91, 92	
Goodman		235	
Goodyear Tire Co		237	
Gott	Mannie	9	
Gott	Ruth	238	
Gott	Sam	5	should be section 3/184
Gott	Wm	5	should be section 3/184
Gottschling	P W & Maud	101, 102	
Gottschling	R W & M M	99	
Grab it Store		235	
Graf	Geo	178	
Graham	N	182, 183	
Graham		237	
Grantham	Clem	33, 34	
Gravel Road		16, 42, 70, 74, 78, 86, 92, 94, 96, 1-2, 112, 120, 142, 146, 154, 156, 160, 185, 215, 225	
Graves	Frank A & Ross M	121, 122	
Graves	Rosa M & Frank A	123, 124	
Gray	Abby L	1, 2	
Gray	Edith	3, 4	

Gray	Frank	27, 28	
Gray	Harold	232	
Gray	Homer	232	
Gray	Sarah L	159, 160	
Gray	Wm C & Edith	3, 4	
Gray	Wm Jr	170, 171	
Gray	Wm M	159, 160	
Green	James P	121, 122	
Green	Lucy E	121, 122	
Greencastle Gravel Road		36, 58	
Griffith	Thos J	232	
Grimes	Elmer	15, 16	
Grizzle	John	137, 194, 195	
Grizzle	Nancy	232	
Groendyke	James	149, 150	
Groves	O B	204, 205	
Grubb	Joseph & Emily	232	
Grubb	Rebecca	232	
Guntle	A	29, 30	
Guntle	E & M	113, 114	
Guntle	Salome	125, 126	
Hacker	Osiah	49, 50	
Haines	J W & Florence	168, 169	
Hall	Ella	13	
Hall	Ella F	230	
Hall	Geo F	184, 185	
Hall	Lydia	230	
Hall	Mary C	168, 169	
Hamilton	Malvin	206, 207	
Hamm	Clarence	75, 76	
Hamm	Lonnie	192, 193	
Hamm	Thomas	139	
Hammer	David	163, 164	
Haney	Walter J	230	
Harding	Chas	123, 124, 165, 166	
Harding	Ada W	230	
Harding	Chase	237	
Harlan	W F & wife	19, 20	
Harper	Guy	35, 36, 230	
Harper	R S	117, 118	
Harper	T J	125	
Harris	Catherine M & W L	45, 46	
Harris	Eugene L	45, 46	
Harris	Grace	184, 185	
Harris	Grace	186, 187, 192, 194, 195	
Harris	Harry	230	
Harris	W R	23, 24	
Harris	Wilmer A	230	
Harrnifer & Bratts		127	
Harshbarger	Chas	145, 146	
Harshbarger	Laban	145, 146	
Hart	J W	19	
Harwood	A J	214, 215, 216, 217	
Harwood	L W	216, 217	
Harwood	Thomas	165	
Haton	F E & D A	230	
Hays	Amos	9, 13, 14	
Hays	L R & Ida	210-211	
Hays	N & H S	139	
Hays	Nancy J	1, 2	
Hays	Raughly	35, 36	
Hays	Wm	5, 6	
Hayworth	Harry	178, 179	
Hearn	Walter & Minnie	230	
Hedge	John	7	
Henderson	Emma	93, 94	
Henderson	John	81, 82	
Henderson	John & Sarah	79, 80	
Henry	Edgar "est"	99, 100	
Henry	Ira	1, 2, 3, 4	
Henthorn	Dewey	238	
Herr	Curtis & Francis	218, 219	
Herr	Sallie	63, 64	
Herron	Joe	172, 173	
Herron	Maggie	147	
Hesler	Harry	157, 158	
Hessler	L	51, 52	
Hessler	Lincoln	39, 40	heirs
Hickman	Geo	202, 203	
High	Cecil	5	should be section 3/184
Highbarger	Harry	236	
Hightower	Eleanor	230	
Hill	Hattie L	101, 102	
Himes	Chester & Ruby	69, 70	
Himes	Geo W	63, 64	
Himes	M C	65, 66	
Hinkle	Jas W & W A	61, 62	
Hinton	Harry	129	
Hinton	Hurley	129	
Hinton	Rebecca	129	

Hinton	Sam	139	
Hitch	Alice	99	
Hodge	John	59	
Hoffman	Louis	238	
Hole	Jesse	186, 187	
Hole	Lester	200, 201, 214, 215	
Hole	David	131	
Hole	Jesse	91, 92, 93, 94, 95, 96, 97, 98	
Hole	Lola B	77, 78	
Hole	Oscar	87, 88	
Hole	Virgil	99, 100	
Hole	Wm	79, 80	
Holman	Herbert	11, 12	
Hood	Lee	131, 132	
Hoover	Fred & Hortense	230	
Horney	Frank	7, 119, 120	
Hostetter	L J	35, 36	
Hovey		127	
Howard	Blanch	230	
Howard	John	129	
Hudson	Lucille Zella	230	
Hudson	Ora	230	
Huffman	Arthur & Annie	89, 90	
Hughes	D W	79, 80	
Hughes	Elsie A	155, 156	
Hughes	Emma	81, 82	
Hughes	Homer	77, 78, 85, 86	
Hughes	Homer H	79, 80	
Hughes	James	131	
Hughes	Merl	153, 154, 155, 156	
Hughes	Mrs	238	
Hughes	D W	77, 78	
Hulet	Walter	182, 183	
Hurley	Ida	230	
Hurley	John (Mrs)	238	
Huston	Ada O	230	
Hutchington	Chas	125	
Hutchington	John G	123, 125, 126	
Hutton	James	113, 114	
Hutts	Henry & Rebecca	230	
Hybarger		9	
Hyde	Harry	11, 12	
Indiana Bell Co		230	
Indiana Printing Co		230	
Indiana Refinery Co		230	
Indianapolis Gravel Road		4, 6, 20, 22, 66	
Insurance Co		237	
Interurban Park Addition		8	see Assessors' Book, Union Tp.
Irons	Thomas	172, 173	
Irwin	Benjamin H	93, 94	
Isenberger	Wm	131	
Jack	E	180	
Jackman	Forest	230	
Jackman	John	71	
Jackman	Susan "est"	75, 76	
Jackson	Clifford	91, 92	
Jackson	Eston C	97, 98, 99, 100	
Jackson	John & J C	147, 148	
Jarvis	Orville & Emma L	230	
Jenne	C F	139	
Jobe	J M	220, 221	
Joe Miller Plumber		237	
Johnson	H S & E	230	
Johnson	Jas	119, 120	
Johnson	Willie	238	
Johnson		236	
Johnston	J T & Malissa	133, 134	
Johnston	W H	5	should be section 3/184
Jolley	Mary	109, 110	
Jones	A B	17, 18, 19, 20	
Jones	James O	176	
Jones	Winnie V "est"	75, 76	
Jones-	C P	238	the Druggist
Jordan	C C & M H	7	
Jordan	Earl & Flora	29, 30	
Jurgemeyer	Wm	17, 18	
Karl	A M	230	
Kashner	Wm & Lettie	224, 225	
Keese	Margaret	174, 175	
Keese	Mary "etal"	176	
Keesee	Ed T	230	
Keesee		178	
Keller	E M & N	206, 207	
Keller	Narcissus	230	
Keller	R	238	
Keller	R & M	198, 199, 200, 20	
Keller	W S	194	
Kelty	James S	230	
Kennedy	Dumont	9	
Kennedy	Geo & Todd	9	

Kenthorn	Wm A	176	
Kessler	J M Jr	65, 66	
Kessler	Mary	230	
Keys	C F	59, 60	
Keys	Perry V	61, 62	
Kiley	David	45, 46	
King	Emma	137, 138	
King	Gladys	230	
Kingery		5	should be section 3/184
Kirk	Jesse	206, 207	
Kirkendall		61, 62	
Kirkpatric	Lula	133	
Kirkpatrick	Jesse & Anna	230	
Kirkpatrick	Lois J	230	
Knight	Bertha	230	
Kremer	Robert	139	
Kroger		235, 237	
Krout	C	180	
L N A & C RR		16, 30, 44, 50, 68, 70	
Ladoga Gravel Road		40, 52	
Lambert	Helen & Henry	230	
Lane	Catherine	231	
Lapage	Jules	95, 96	
Largent	Chas E	95, 96	Garfield lots
Largent	Jonathan "est"	87, 88	
Larrick	Isaac	13, 14	
Lauthers	LaVerne	230	
Lawhorn	Chas	95, 96	Garfield lots
Layne	Flora M	83, 84, 85, 86	
Layne	John B	83, 84, 85, 86	
Leaming	Huntz Bro	237	
Leaming	John	236	
Lee	Geo W	119, 120	
Lee	H K	7, 8, 13, 14	
Lee	Wm J	83, 84	
Lee	Wm L	230	
Lee & Kasey		53, 54	
Lepage	Jules	97, 98	
Lewellen	Harve	202, 203	
Lewellen	Harve & E J	222, 223	
Linderman	E-	231	
Line	Jobe	222, 223	
Line	John	1, 2	
Line	Seth E	1, 2, 135, 136	
Line Gravel Road		18	
Linn	Roy B & Gladys	231	
Liter	John	103, 104, 107, 108	
Liter	John H	101, 102, 129, 130	
Little	Geo & Catherine	165	
Livengood	Oscar	9, 178	
Lofthland	John M "est"	83, 84	
Lollis		49	
Long	Geo A	178, 179	
Long	Luther	81, 82	heirs
Long	Luther "est"	85, 86	
Long Insurance Co		237	
Lots		225	
Lowe	Olive	230	
Lockett	G B	37, 38	
Lockett	Geo B	231	
Luster	Ed	73, 75, 76	
Lutz	Wm & Martha A	89, 90	
Lye Creek		78, 94	
Lynch	John	7	
Lynch	Thomas	3, 4, 5, 6	
Lynch	W B	71, 72, 131, 132	
M H Mahan Real Estate		237	
Mahan	Frank	141, 142	
Mahleson	Hannah M	238	
Mahleson	Henry	238	
Mahorney	Lark	178, 179	
Mahorney	Paul	204, 205	
Mangus	Edgar	49, 50, 51, 52	
Mangus	Nannie	49, 50	
Manson	Geo	228	
Marcum	B	147, 148	
Market Street		140	
Marlsburry	G N	7	
Marshall	J A	7, 8	
Martin	Arch	27, 28, 41, 42	
Martin	Levi	29, 30, 228	
Martin	V I	5	should be section 3/184
Martin	W	5	should be section 3/184
Martin	Wm K	238	
Martine	Warren	228	
Mason	Everett	85, 86	
Mason	Ora	9	
Mason	Thos & Anna L	77, 78	
Mason	Walter O	41, 42	
Mason		29	

Mastin	James	137, 138	
Mathaman	John & H	59	
Matricia	Josephine	228	
Maxwell	Alex	91, 92, 93, 94	
Maxwell	Frank	196, 197, 200, 201, 202, 203	
Maxwell	S G	131	
Maxwell	Walter F & Anna	91, 92, 93	
McAuliff	Margaret	228	
McBride	Zal L & Myrtle M	228	
McCabe	Chas	184, 185, 201, 214, 215	
McCabe	M L	200	
McCabe		138	
McClamrock	A S	141, 142	
McClamrock	Chas M	107, 108	
McClamrock	Mary	143, 144	
McClamrock	Paul	83, 84, 143, 144, 151, 152	
McClamrock	Robert	81, 82	
McClamrock	W B	81, 82, 141, 142	
McClelland	Alice	103, 104	
McClelland	Mary	83, 84	
McCloud	M C	192, 193	
McCloud	Merrott	194, 195	
McCluskey	J A	194, 195	
McCormick	Benj & Bertha	228	
McCormick		5	should be section 3/184
McCoy	Sarah C & Geo A	228	
McDaniel	Joseph	47, 48	
McDonald Florist		228	
McFarlen	C C	131, 132	
McGregg	L C	7	
McGrigg	Geo W	228	
McIntire	Chas F	168, 169	
McIntire	Harriet	107, 108	
McKenney		145, 146, 147, 148	
McKinley	Wilson	176, 177	
McKinley & R N Tapp		63, 64	
McLoed	O C	186, 187, 192, 193	
McMurray	Jennie A	228	
McMurry	Frank	115, 116, 117, 118	
McNelley	Albert	127	
Mellott	Wm	129, 130, 139, 140	
Menier	Wilson	85, 86	
Messmore	Daniel	147, 148	
Michael	Ettie	170, 171, 172	
Mid Continent Petroleum Corp		228	
Miles	W J	59, 60	
Miller	Hugh & Edna	228	
Miller	J—	238	
Miller	Jas	7, 8	
Miller	Robert	123, 124	
Milligan	William	139	
Mills	Jno E	13, 14	
Mills	John	15, 16	
Mills	Lillie	15, 16	
Mills	Sarah	218, 219	
Minnich	Minnie G	228	
miscellaneous		239, 240	
Misner	Cleve	137	
Mitkus	Victor	228	
Mlony	Justin	238	
Monon Hotel		237	
Monon RR		42	
Monroe	E V	168, 169	
Monroe	Rolla	174, 175	
Montgomery	Anna	125, 127, 128	
Montgomery County Lumber Co		228	
Montgomery Lumber Co		237	
Moon	Wm A	5, 6	
Moore	Robert	220, 221	
Moore	Robt	212, 213	
Morgan	R H	228	
Morris	M	165	
Morris-		237	
Morris & Jack		180	
Morrison	Alfred	93, 94	
Morrow	Chas	17, 18, 19, 20, 25, 26	
Morrow	Geo & Lula E	5, 6	
Morrow	Mary	25, 26	
Muhelisen	Hannah	228	
Mullikin	Wm	43, 44	
Munns	Howard	206, 207	
Munns	Howard H	57, 58	
Murphy	John "est"	238	
Myers	Lizzie & N E	228	
Nelson	O M	17, 18	
New Market		60	
New Richmond Gravel Road		108	
Newlin	David	131	
Newsom	Clifford C & Ida	228	
Nicely	Sarah E	15, 16	

Nichols	Allie	172, 173	
Nichols	Chas W & Mary Alice	228	
Nichols	Fred	178, 179	
Nobel	S T & T	224	
Noble	James N	77, 78	
Noble	W B	151, 152	
Noble	J H	13	
Nolan	Frank D	83, 84	
Norman	C L	15, 16, 29, 30	
Norton	Minnie & Smith	228	
Nutt	Aaron	192, 193	
Nutt	Rachael	194, 195, 202, 203	
Nutt	Rachel	186, 187	
O I & W RR		18, 22, 24, 28, 171	
Offiel Creek		36, 54, 191, 195	
Oliver	Chas	51, 52, 53, 54	
Oliver	F V	53, 54	
Oneal	Josephine Flur	228	
Ormes	Prf	238	
Orr	John	214, 215, 218, 219	
outlet		76	
Overcoat Road		120	
Paint & Wallpaper		235	
Paire	Salley	228	
Parker	John H & Effie	228	
Parks	Jas	13, 14	
Parks Farm Co		21, 23, 24	
Parnell	Edd & Della, George	129, 130	
Patton	Chelsea	145, 146	
Patton	Geo B	137	
Patton	H	180, 181	
Patton	T W	27, 28	
Pavey	Ben, Coal Yard	228	
Pavey & Son		235	
Payne	W U	174, 175	
Payton	W H & Alice	27, 28	
Pearlman	Wm	238	
Pearlman		237	
Peck	James O	176	
Peebles	O M	75, 76, 77, 78	
Peebles	O M & Alice	77, 78	
Pennefeather	Edward & Susan F	139	
Pennefield	Pat	238	
Pennock	John	19, 20	
Penrock	Jno	3, 4	
Perkins	J I	184, 185	
Perry Lewis Co		237	
Peterman	Ben	236	
Peterson	Mildred	238	
Petro	Gertrude & Elmberta	228	
Pett	Sue	129	
Pett the Florist		237	
Phelps	Mary	67	
Philpott	Albert & Mary A	228	
Pickerall	E C	117, 118	
Pickett	Walter	137	
Pickle	Joseph	17, 18	
Pickrell	Elmer F	95, 96	
Pie Drive		183	
Pierce	Wm D & Euphemia	73, 74	
Pitman		178, 179	heirs
Painter	Tessie	238	
Pool Room		235	
Porter	James Albert	228	
Poston Brick Co		125	
Poud	Solomon & Mary	228	
Pritchett	James T "est"	137, 138	
Procter		238	
Producers Milk Dep		235	
Proffitt	Henry	27, 28	
Progress Gro.		237	
Pulliam	Elmer	39, 40	
Purcell	G J & N E	99	
Purcell	Nicie E	89, 90	
Quick	Amos B	161, 162, 165, 166, 168	
Quick	Sweet	143, 144	
Quick & Remley		161, 162	
Quillen	Chas	45, 46	
Quillen	Frank & wife	157, 158	
Quillen	Nellie B	45, 46	
Quillen	R & Tessie	228	
Quillen		140	
Quisenberry	Julia	228	
Ramsey	Mary	7	
Ramsey	Mrs	238	
Randell	Frank	15, 16	
Randle	Frank	7, 8	

road		2, 4, 6, 14, 18, 22, 24, 26, 28, 30, 34, 36, 40, 44, 48, 36, 52, 54, 56, 62, 66, 68, 108, 112, 120, 122, 142, 148, 154, 158, 187, 189, 193, 201, 217, 219, 221	
Rattle Snake Creek		201, 209	
Razor	Clarence	7	
Ream	Dr E W	5	
Record	Wm F	99, 113, 114	
Redenbaugh	Carrie	136	
Redmond	Harvey	95, 96, 97, 98	
Reese	Blanch	229	
Remley	B F & Edith	161, 162	
Remley	Edd	176, 177	
Resoner Jewelry		235	
Reynolds	Alva	229	
Reynolds	Franz R	125, 126	
Reynolds	Mary C	229	
Rhoades	Geo E	69, 70	
Rice	Jno & Edith	55, 56	
Rice	Mrs W A "est"	53, 54	
Riechard	D S	9, 10	
Riggs		238	
Ripley Township		183	
Ristine	Theo H	229	
Ristine-	Warren H	228	
Ristine—	Sophia	228	
Road to Balinch		211	
Robertson	Isaac	11, 12	
Rogers	H	204, 205	
Rogers	Mary A	109, 110	
Rorser	Aurelia & Josephine	229	
Rosebaum		139	
Rosen	Mary D	41, 42	
Ross	Chas W	37, 38, 117	
Roumelite	Jno J	19, 20	
Rowl and Sam		228	
RRally		236	
Rush	Anna & Lewis A	229	
Rush	C	216, 217	
Rush	Eliza	228	
Rush	Elizabeth	218, 219	
Rush	Gilbert	216, 217	
Saidla	G	188, 189	
Saidla	Wm A	137	
Sanders	James	69, 70	
Sanders	James N	147	
Sanders	Jas A	47, 48	
Sanders	Samantha	41, 42	
Saylor	H B	224	
Saylor	S J	220, 221	
Schank	F O	178	
Schenck	Edgar	159, 160	
Schenck	Henry	9, 178, 179	
Schlemmer	Fritz	238	
Schleppy	Margaret	145, 146	
Schleppy	Rollin E	149, 150	
Schlosser	G	237	
Schmetzer	J C	97, 98	
school		16, 38, 40, 50, 88, 118, 138, 150, 154, 156, 169, 183, 187, 195	
Schultz	Florence	226	
Schweitzer	Emma & Thoe	226	
Scott	Ethel	226	
Scott	Rebecca	226	
Seaman	John F	226	
Section No 25		167	see preceding page for No 19 R 5
Seerings		5	should be section 3/184
Sellers	Ruth	25, 26	
Sellers	Ora	1, 2, 3, 4	
Servies	John R	170, 171, 172	
Servies	Mamie	170, 171	
Seybold	Roy	174	
Shanklin	Howard	172, 173	
Shannondale Gravel Road		136	
Shaw	Edward & Susan F	139	
Shaw	J H	212, 213	
Shelby	Ivan	170, 171	
Shell Gas		237	
Shelton	B	23	
Shelton	D O	45, 46	
Shelton	Laura M	7	
Shepard	A	59	
Shepard		9	
Shortridge	Nell	226	
Shrieber	Margaret D	69, 70	
Shriver	Benj & Hazel	226	
Shrum	J S	127	

Shue	Anna	226	life estate
Shull	Sophia	109	
Shultz	Arthur	11, 12	
sick creek		24	
Sicks	Marshall	53, 54	
Simms	Amanda	37, 38	
Simms	Lewis	163, 164	
Simms	Louis	165, 166	
Simpson	Minnie	135, 136	
Simpson	Rex	75, 76, 77, 78, 89, 90	
Sinnett	W T	37, 38	
Sinnett	W T & A E	55, 56	
Slater	James	9	
Slattery	Thos	27, 28	
Small branch		24	
Smiley	Andy	131, 132	
Smith	A	168, 169	
Smith	Chas J	147, 148	
Smith	Chas T	139	
Smith	F V	5	should be section 3/184
Smith	F V	5, 6, 138	
Smith	Frank	15, 16	
Smith	Franklin V	7, 133, 134	
Smith	Fred	33, 34	
Smith	Fred M	11, 12	
Smith	Fred W & Frances	165	
Smith	Harry	35, 36	
Smith	J D	33, 34, 190, 191	
Smith	J W	33, 34	
Smith	James A	178	
Smith	Jas	11, 12	
Smith	Jennetta	59, 60, 61, 62	
Smith	Jno W	31, 32	
Smith	Joe	180	
Smith	John W	11, 12	
Smith	Leathy	132	
Smith	Letha	5	should be section 3/184
Smith	Letha A	131, 132	
Smith	M C	186, 187	
Smith	Mary	47, 48	
Smith	Nancy K	15, 16	
Smith	Newt	139	
Smith	Robert (Mrs)	59	
Smith	Sanford	137	
Smith	W C	192, 193	
Smith	W H & K M	226	
Smith	Wm	133, 134	heirs
Smith	Wm & Annie	47, 48	
Smith	Wm H	33, 34	
Smith	Wm H	135, 136	heirs
Smith & Duckworth		226	
Smith & Duckworth		237	
Snoddy	Jessie A	5	
Snoddy	Jessie D	6, 17, 18	
Snyder	E C	222, 223	
Snyder	John C	226	
Snyder	Ora M	186, 187	
Snyder	Wm & Zella	149, 150	
Snyder	Wm C	155, 156	
Snyder	Wm J	149, 150	
Snyder		180, 181	
Spang	Thos	212, 213	
Spangler	Harry D	226	
Sparger	Lidie	9	
Sparks	Jennie	224	
Sprager	Glenn & Earl	9	
Spring Branch		98, 154, 156	
Springer	Lucy D	23, 24	
St Clair	Robert	33, 34, 190, 191	
Stafford	George	133, 134	
Stafford	John	19, 20	heirs
Stafford	M & G W	125, 126	
Stafford	O W	21, 22	
Stafford	Ottis	131	
Stafford	Wm & O A	23	
Stalker	Malinda	155, 156, 161, 162	
Stanforth	Commodore	131	
Stanley	Raughley	11, 12	
Stansel	Willard	19, 20	
Starnes	Etta	226	
Starnes	H H	172	
Steele	Amanda J	161, 162	
Steele	Anna	226	
Steele	Elmer	178, 179, 180, 181	
Steele	Geo (Mrs)	238	
Steele	Wm N	226	
Stephens	Austin	236	
Stevens	James H & Nancy	226	
Stingley	Williard L "est"	149, 150	
Stipe	John	7, 8	

Stone Road		74	
Stonebraker	Dan	59	
Stonebraker	J H & S E	226	
Stonebraker	Walter & Bertha	226	
Stonebraker		7, 8	
Stout	Harry	113, 114, 123, 124	
Stout	O W	170, 171	
Stout	Wm	168, 169	
Stout	Wm E	165, 172, 174, 175	
Stover	Franklin "est"	109, 110, 127, 128	
Strand Theatre		226	
Straub	Oscar	236	
Stroh	Maude	226, 238	
Stroh	Minnie	139, 140	
Stular	Wm D	139	
Stump	Gilbert	214, 215, 218, 219	
Stump	Laurinda	59, 60	
Stump	Perry	212, 213	
Stump	Ray	236	
Stump	Will	212, 213, 214, 215	
Sugar Creek		98, 100, 110, 140, 175, 177, 185, 195, 197, 199, 201	
Sugar Creek Creamery		237	
Summer Resorts		127	
Surface	Fred	178, 179	
Surface & Armstrong		59	
Sutters	Sam	35, 36	
Sutton	A J	121, 122	
Sutton	E J	119, 120	
Sutton	Emmet	7	
Sutton	Emmet J	99, 100	
Sutton	Emmett	226	
Swain	Jemina	21, 22	
Swank	A R	180	
Swank	Claude & Velma	129	
Swank	Emma	238	
Swank	Ira & Pauline	89, 99	
Swank	Jacob	163, 164	
Swank	Mary E	155, 156, 157, 158	
Swank	W A	237	
Swearingen	Mrs	238	
Swearingen	Warner	238	
Swearingen	Hugh	59, 60	
Switzer	James	125, 126	
Swope		9	
Symmes	S D	214, 215	
Symms	Frank	202, 203, 204, 205, 212, 213	
Symms	S D	200, 201	
T H & L RR		6, 31, 38, 56, 60, 62, 96, 114, 116, 126, 134	
Tague	Paul	236	
Talbot	H H	176, 177	
Tapp	Harry L	65, 66	
Tapp	M & R	63, 64	
Tapp	Oscar "est"	89, 90	
Tapp	Rosa M	65, 66	
Tapp	Van D & Bertha M	226	
Tate	M L	200, 201	
Taylor	C W	115, 116	
Taylor	Edna	81, 82	
Taylor	Etta	143, 144	
Taylor	Fannie E	93, 94	
Taylor	Frank E	129, 130	
Taylor	Frank S	81, 82	
Taylor	John	83, 84	
Taylor	John	151, 152	
Taylor	Oscar	95, 96	
Taylor	R L	21, 22	
Terre Haute Gravel Road		34, 191, 223	
Terre Haute Road		12	
Terrwilliger	Geo W	25, 26	
Terry	Ed J	47, 48	
Terry	Edgar	49, 50	
Terry	Elva C	47, 48	
Terry	Elva	49, 50	
Tewilliger	Geo W	27, 28	
Tharp	Marian	49	
The Standard Brick Co		110, 127, 128	
Thomas	A D	204, 205	
Thomas	Dexter	67	
Thomas	Frank	172, 173	
Thomas	George	139	
Thomas	Josephine	226	
Thomas	Martha	109, 110, 111, 112	
Thomas	Minnie	141, 142	
Thompson	Anna	176	
Thompson	Dallas	67	
Thompson	Geo	55, 56	
Thompson	Lillian	5, 6	
Thompson	Minnie	149, 150, 151, 152	

Thompson	O O	115, 116	
Thornberry		9	
Thrift Shoe Store		235	
Through	Carl	103, 104	
Tinsley	J	180	
Titus	Isaac & Manerva	133	
Toben		127	
Tobin	Jas	27, 28, 41, 42	
Tobin	Joel	27	
Todd	Carl	176, 177	
Todd	John & Pauline	226	
Todd	Lonnie & Mary Grace	226	
Todd	Thomas	165, 166	
Tomlinson	Catherine	85, 86, 103, 104, 105	
Toney	Jas	180	
Totherof	S E	214, 215	
Trexler	Stanton	210, 211	
Trimble	Mary	43, 44	
Trough	Carl	101, 102, 111, 112, 236	
Turner	Wilson	7	
Ugh	Mont	238	
Utterback	A J	145, 146	
Utterback	Albert J	145, 146	
Vail	Abraham	81, 82	
Valentine	Russell	77, 78	
Valley Mills		140	
Vance	Josephine	226, 228	
Vanceleave	Geo	218, 219	
Vanceleave	Harry A & C E	137	
Vanceleave	James	182, 183	
Vanceleave	Katie & Bertha M	226	
Vanceleave	Nancy	57, 58	
Vanceleave	Olive E	95, 96	Garfield lots
Vanceleave	Ranson	218, 219	
Vanceleave	Winnie	59	
Vanceleave		5	should be section 3/184
Vandalia R R Co		97, 98, 124	
Vandervolgen	Helen M	39, 40	
Vannice	Emma & Lockwood	119, 120	
Vannice	Wm	44	
Vanscoyoc	Rosa	155, 156	
Vanscoyoc	S W	49	
Vantleven	Mary E	226	
Vantleven	Wm	139, 176	
Vaughn	J	237	
Vestal	Essie	149, 151, 152	
Vestal	Roy D	161, 162, 163, 164, 165, 166, 168, 169	
Voorhees	Everson	238	
Wade	H T & C D	131	
Waldrip	Ike	178	
Waldron	Ruben	29	
Walker	Anna B	45, 46	
Walker		129	
Wall	John & Alta M	226	
Wallace	James	238	
Walls	A W	3, 4	
Walnut Fork		6, 20, 122, 124, 126, 128, 132	
Walter	Emily	85, 86	
Walters	Chas	103	
Walters	Emily "est"	79, 80	
Walters	James "est"	170, 171	
Walters	Jno W	51, 52	
Walters	John	129, 130, 226	
Walters	Margaret	103, 104	
Warbington	Fred	226	
Ward	Clara F	41, 42	
Ward	Jesse S	113, 114, 123, 124, 129, 130	
Ward	Jno W	23, 24	
Ward	Jos	43, 44	
Ward	W	51, 52	
Warren	Chas	135, 136	
Warren	E A	121, 122, 137, 138	
Warren	Little	7	
Watson	George	131	
Watson	Mina T	227	
Watson	ONeall	3, 4, 5	
Watts	Mary E	226	
WcNelley	Daisy	9	
Weaver	A J	35, 36	
Weeks	Mark	49	
Weir	Alix	200, 201	
Weir	Henry	196-197	
Weir	J H & C	220, 221	
Weir	J R & C	212, 213	
Weir	James	202, 203	
Weir	Jas H	196, 197	
Weir	Johnie	196, 197	
Weir	Judith	218	
Weir	Robert	200, 201	

Weller	Jemima	111, 112	
Welliver	James F & Fannie Ethel	226	
Welsh	Hershel & Jean Marie	226	
Wert	Asher "est"	109, 110, 111, 112	
West	Mollie	123, 124	
West Wabash Ave		10	
Wheat	Clara B & Bessie T	137	
White	J S	238	
White	W G	15, 16	
White	Chas C & Maude A	63, 64	
White	W G & L C	29, 30	
Whitesville		68	
Whitsell	Jasper	55, 56, 61, 62	
Whittington	W F	180, 181	
Widener	Dora & C A	31, 32	
Wilcox	George	77, 78	
Wilhite	Hurbert	151, 152	
Wilkinson	Aaron E	113, 114	
Wilkinson	Emma R	55, 56, 61, 62	
Wilkinson	Oscar M	119, 120	
Wilkinson	Wm & Laura	77, 78	
Williams	Chas	165	
Williams	J L	23, 24	
Williams	Phillis & Zeno	115, 116, 117, 118	
Williams	Wm & Nettie	170, 171	
Williams	Fay & Lucille	227	
Willis	David W	99, 100, 101, 102	
Wilson	C	172	
Wilson	Columbus J	174, 175	
Wilson	J S	220, 221	
Wilson	Theresa	7, 8	
Wilson	Wm H	165, 168	
Wilson	Al	216, 217	
Wilson School		189	
Wingert	Ida F	226	
Wingert	John M	47, 48	
Winter	Jonathan	71, 72	
Winters	Ralph	174, 175, 180	
Wisehart	Sarah E "est"	71, 72	
Wisehart	T C	71, 72	
Woliver	Mary J & Thomas C	172	
Woods	Chas F	31, 32	
Wooliver	Howard	135	
Wooliver		131	
Woolworth		235	
Woolworth Ten Cent Store		227	
Wray	Amelia "etal"	31, 32	
Wray	E R	224, 225	
Wray	Gus	227	
Wray	Mardia	59	
Wray	Martha	208, 209	
Wray	W C	59, 60	
Wray	W C Jr	224, 225	
Wray	Warner	224	
Wray	I F	224, 225	
Wray W H		59	
Wren	Harry	49, 50	
Wren	Jas F	67, 68, 69, 70	
Wright	Chas	65, 66, 67, 68	
Wright	Mary L	226	
Wright	Nora	59	
Wright	W C & Edith	182, 183	
Wright	Wesley	216, 217	
Wright	Wm T	137	
Young	Alonzo & Sarah	5, 6, 17, 18	
Youngblood	M J	129	
Youngman	Cora A	227	
Yountsville Gravel Road		181	
Zachery	James Edgar & Laura May	227	
Zook	Thomas & Emma	170, 171	

Montgomery

COUNTY, INDIANA, 1925

Assessor's Plat-Book for

Union

Township No. 18

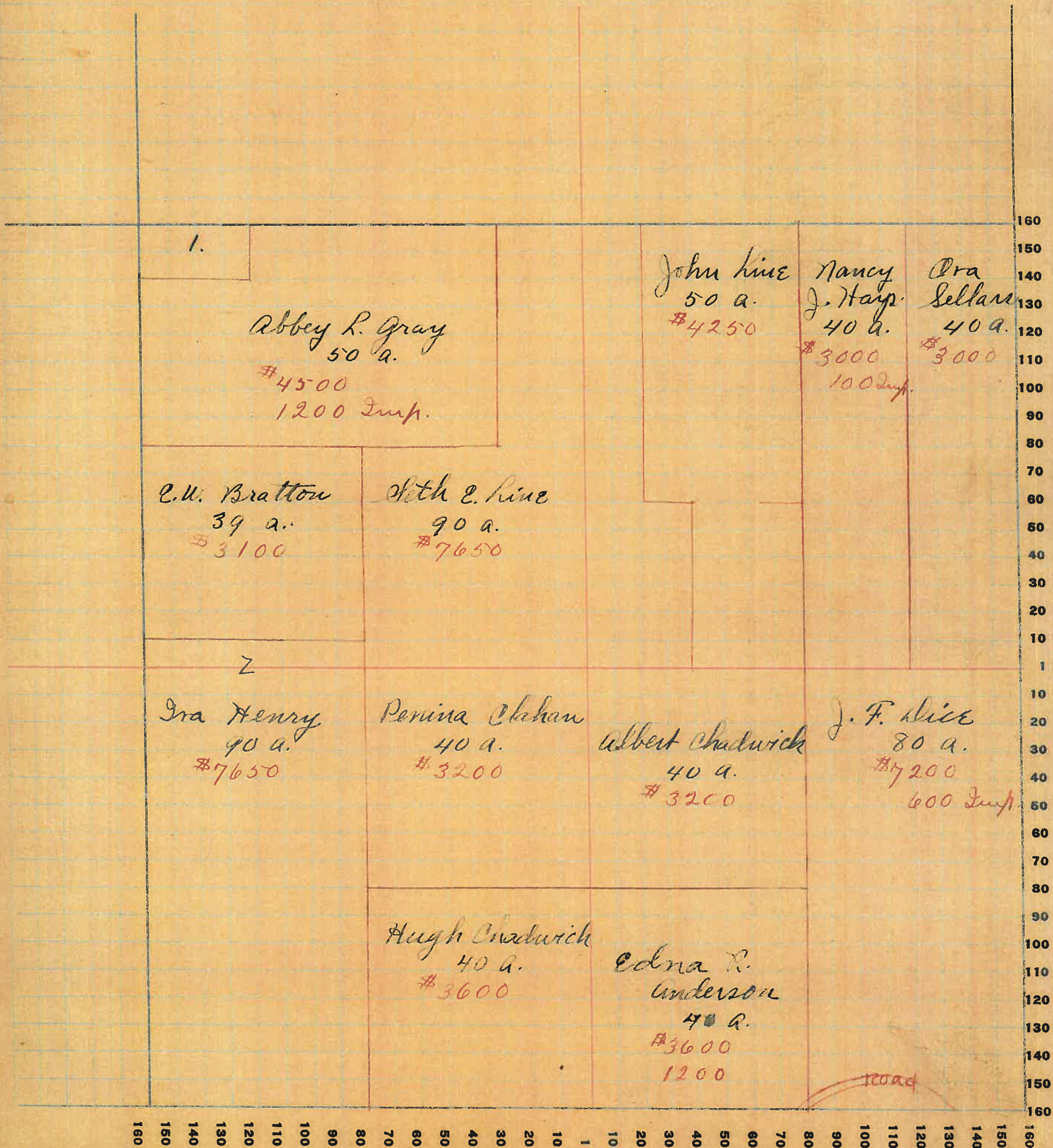
WAYNE PLO. CO. FT. WAYNE, IND.

NAMES OF OWNERS	Number on Plat	DESCRIPTION	Section	Township	Range	Acres	Hundredths	Value of Lands	Value of Improvements	Value of Lands and Improvements
Bratton, E.W.	1.	Pt NW ⁴ NW ⁴	1	18	4	2		200	150	
Gray, Abby L.		Pt N ² NW ⁴				50		4500	1200	
Bratton, E.W.		Pt SW ⁴ NW ⁴				39		3100		
Line, Seth E.		Pt E ² NW ⁴ Pt W ² NE ²				90		7050		
Line, John		Pt W ² NE ⁴				50		4250		
Hays, Nancy J.		W ² E ² NE ⁴				40		3000	100	
Sellers, Ora		E ² E ² NE ⁴				40		3000		
Henry, Ira		Pt. 10 ² NW ⁴ W ² SW ⁴				90		7600		
Chahan, Penina		NE ⁴ SW ⁴				40		3200		
Chadwick, Hugh		SE ⁴ SW ⁴				40		3600		
Albert		NW ⁴ SE ⁴				40		3200		
Anderson, Edna H.		SW ⁴ SE ⁴				40		3600	1200	
Succ. J. F.		E ² SW ⁴				80		7200	600	

SECTION No. 1

Congressional Township No. 18, R. 4

SCALE: Forty rods to an inch, or ten rods to a space, Congress Land, which is one mile square for a section.
Number of acres in this section, according to United States Survey, _____



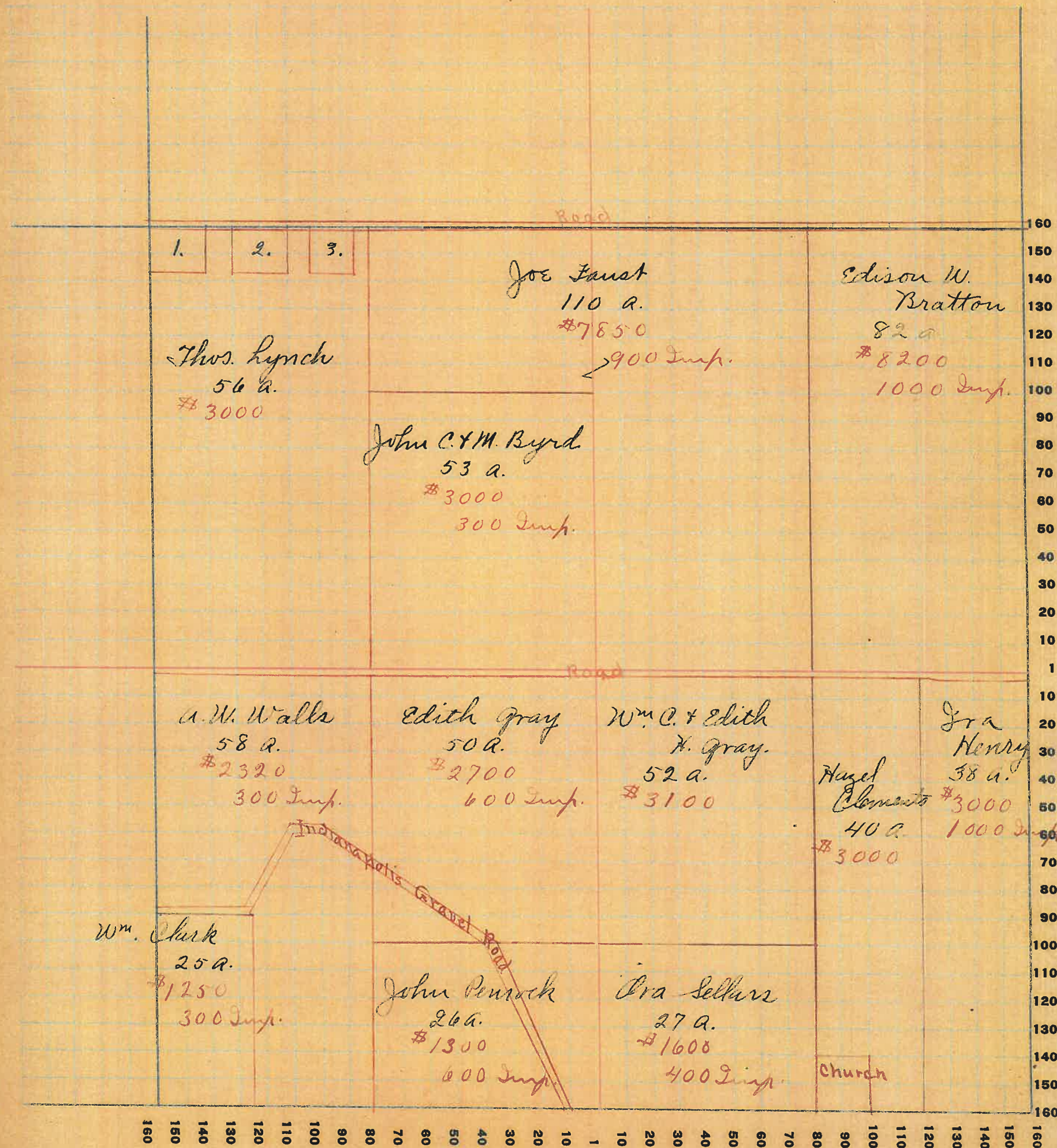
FT. WAYNE PLO. CO. FT. WAYNE, IND.

NAMES OF OWNERS	Number on Plat	DESCRIPTION	Section	Township	Range	Acres	Hundredths	Value of Lands	Value of Improvements	Value of Lands and Improvements
Watson, Meall	1.	Pt. N ² NW ⁴	2	18	4	1	02	80	600	
Canine, Jesse	2.	Pt. N ² NW ⁴				18		1350	800	
Cook, Joe	3	Pt. N ² NW ⁴				4		300	700	
Lynch, Thomas		Pt. W ² NW ⁴				56		3000		
Faust, Joe		Pt. E ² NW ⁴ & Pt. W ² NE ⁴				110		7850	900	
Bratton, E.W.		E ² NE ⁴				82		8200	1000	
Byrd, Jno C. & M.		Pt. E ² NW ⁴				53		3000	300	
Walls, A.W.		Pt. W ² SW ⁴				58		2320	300	
Clark, W ^m .		Pt. SW ⁴ SW ⁴				25		1250	300	
Gray, Edith		Pt. E ² SW ⁴				50		2700	600	
Penrock, Jno.		Pt. SE ⁴ SW ⁴				26		1300	600	
Gray, W ^m C. & Edith		Pt. W ² SE ⁴				52		3100		
Sellers, Ora		Pt. W ² SE ⁴				27		1600	400	
Clements, Hazel		W ² E ² SE ⁴				40		3000		
Henry, Ira		Pt. E ² E ² SE ⁴				38		3000	1000	

SECTION No. 2

Congressional Township No. 18, R. 4

SCALE: Forty rods to an inch, or ten rods to a space, Congress Land, which is one mile square for a section.
Number of acres in this section, according to United States Survey, _____



PT. WAYNE FIG. CO. FT. WAYNE, IND.

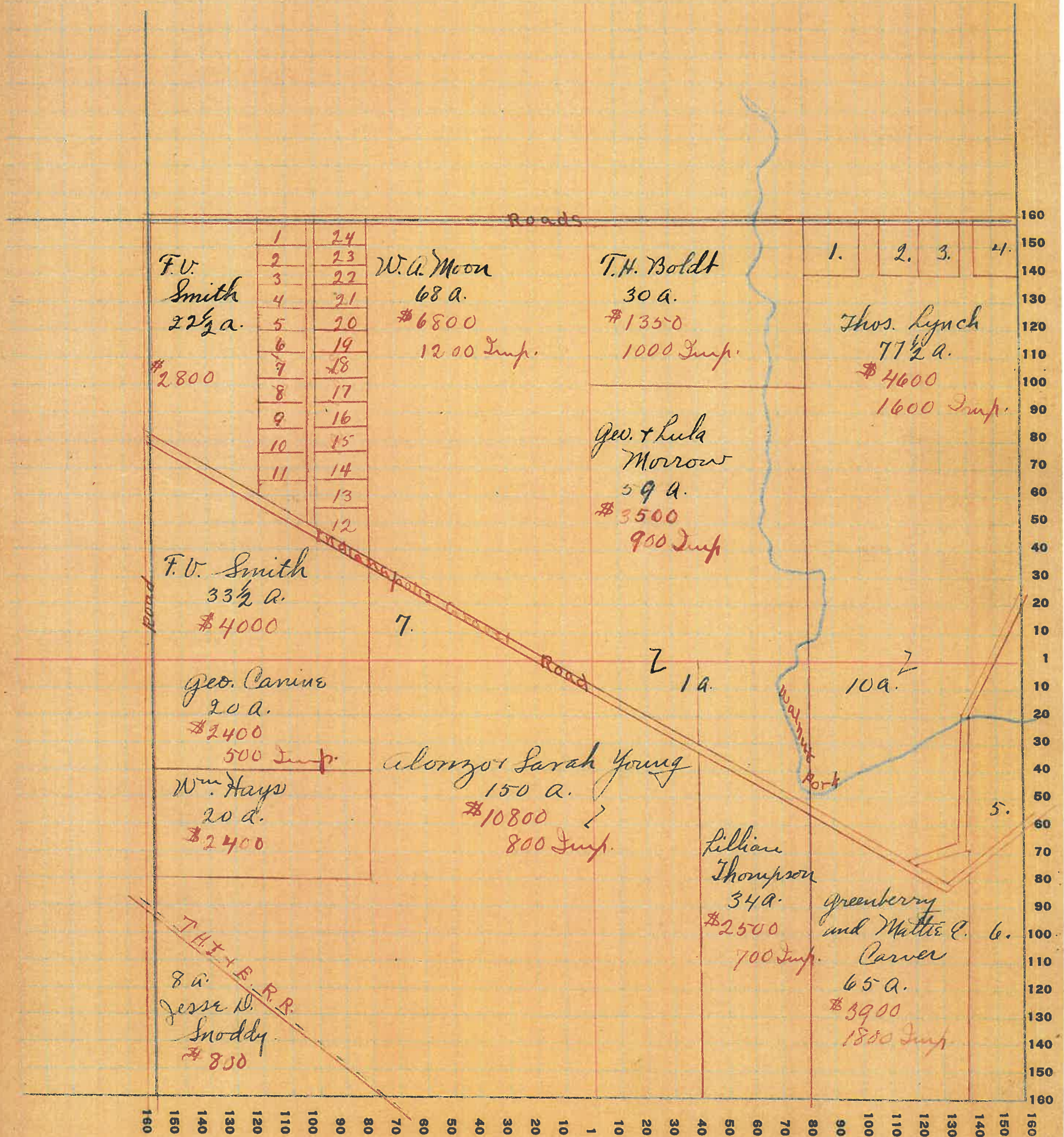
should be sec 3/18

NAMES OF OWNERS	Number on Plat	DESCRIPTION	Section	Township	Range	Acres	Hundredths	Value of Lands	Value of Improvements	Value of Lands and Improvements
Smith, F. V.		Pt W ² NW ⁴	3	18	4	22	50	2800		
" Ketha		Lot 1-2 Pt W ² NW ⁴				2		300		
Barton, Sam		" 3				1		150	300	
McCormick		" 4-5				2		300		
Searings		" 6				1		150	200	
Vancelev		" 7				1		150		
Gott, Wm		" 8				1		150		
Martin, W		" 9				1		150		
" V. J.		" 10				1		150		
Johnston, W. H.		" 11				1		150		
Hugh, Char.		" 12-13-14				3		450	100	
" Cecil R		" 15				1		150	200	
Lickerson, Wm H.		" 16-17				2		300		
Gott, Sam		" 18-19				2		300	500	
Lickerson, W. H.		" 20-21-22				3		450	500	
Kingery		" 23-24				2		300		
Smith, F. V.		Pt SW ⁴ NW ⁴				33	50	4000		
Moore, Wm. A.		Pt E ² NW ⁴				68		6800	1200	
Carter, W. S.	7	" SE ⁴ NW ⁴				12		1200	50	
Boldt, F. H.		" NW ⁴ NE ⁴				30		1350	1000	
Morrow, Geo & Lula E.		" W ² NE ⁴ SE ⁴				59		3500	900	
Lynch, Thos.		" E ² NE ⁴ NE ⁴				77	50	4600	1600	
Ream, Dr. E. W.	1.	" N ² NE ⁴				2		150	50	
Ross, Chas	2.	" N ² NE ⁴				4		300	400	
Roberty,	3.	" N ² NE ⁴				4		300	200	
Watson, O'Neill	4.	" N ² NE ⁴				2	48	185		
Canine, G. W.		" N ² NW ⁴ SW ⁴				20		2400	500	
Hays, Wm		S ² NW ⁴ SW ⁴				20		2400		
Young, Abner & Sarah		Pt W ² SW ⁴ E ² SW ⁴ NE ⁴				150		10800	800	
Snoddy, Jessie A.		Pt SW ⁴ SW ⁴				8		800		
Tompson, Lillian		Pt E ² W ² SE ⁴				34		2500	700	
Carver, Greenberry & M. E.		Pt E ² SE ⁴				65		3950	1800	
Douglas, J. H.	5.	Pt E ² SE ⁴				1		100	75	
Clark, W. A.	6.	Pt E ² SE ⁴				4		250	300	

SECTION No. 9

Congressional Township No. 18, R. 4

SCALE: Forty rods to an inch, or ten rods to a space, Congress Land, which is one mile square for a section.
 Number of acres in this section, according to United States Survey, _____

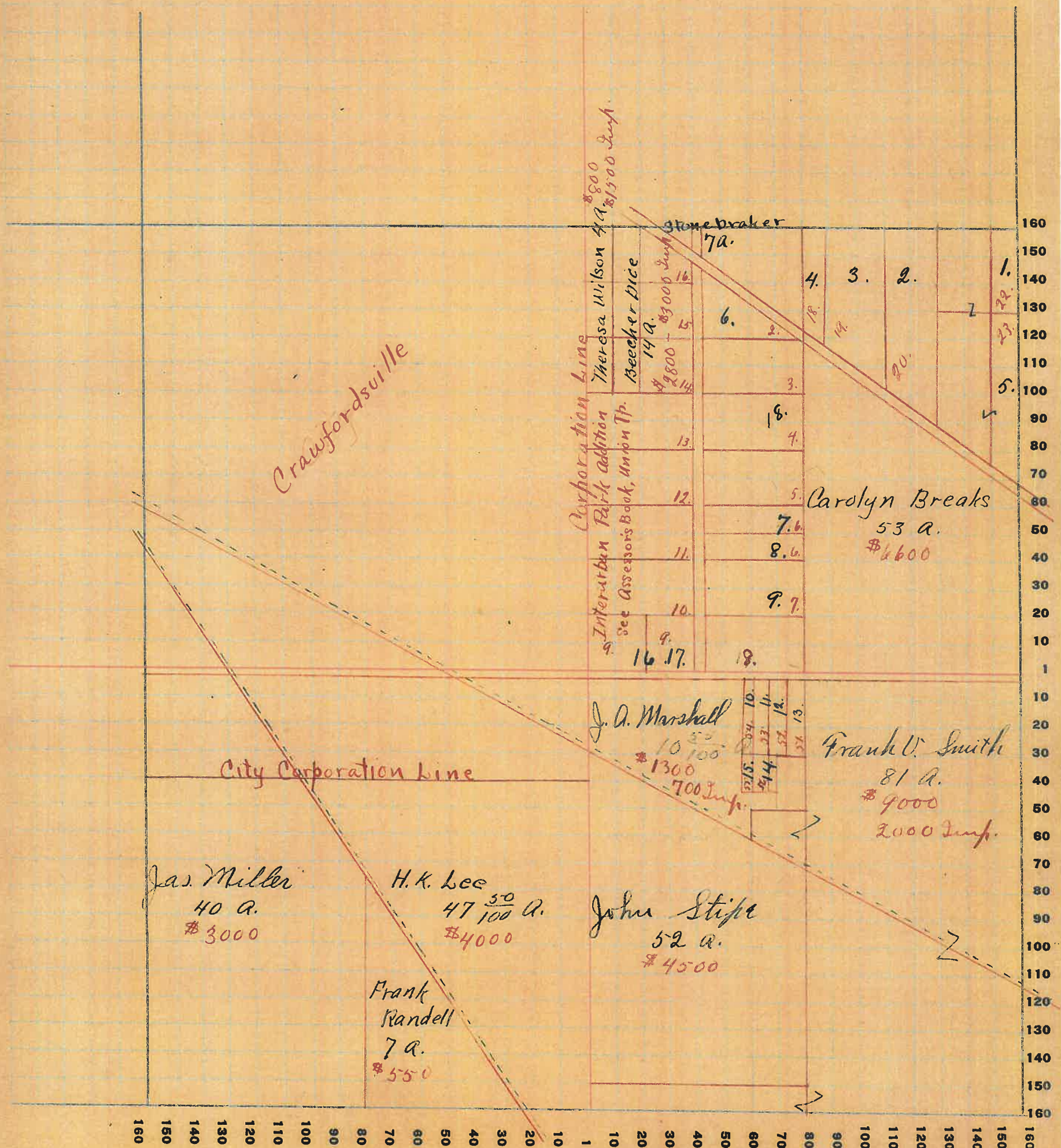


NAMES OF OWNERS	Number on Plat	DESCRIPTION	Section	Township	Range	Acres	Hundredths	Value of Lands	Value of Improvements	Value of Lands and Improvements
Breaks, Carolyn		Pt NE 4	4	18	4	53	6600			
Miller, Jas.		Pt SW 4				40	3000			
Lee, H.K.		Pt SW 4				47 50	4000			
Randall, Frank		Pt SW 4				7	550			
Marshall, J.A.		Pt SE 4				10 55	1300	700		
Stipe, John		Pt SE 4				52	4500			
Smith, Frank V.		Pt 2 SE 4 & Pt SE 4				81	9000	2000		
Lynch, John	1.	Pt NE 4	22			1	150	500		
Brooks, Bessie	2.	"	20			9	1450			
Shelton, Laura M.	3.	"	19			7 50	1300	400		
Rausey, Mary	4.	"	18			1 50	2600	1000		
Stone Braher		"				7	1250	500		
Gaylor, S.R. & Bessie J.	5.	"	23			8	1400	700		
Mahiburry, P.A.	6.	"	2			8 01	1500	500		
Craig, Mattie	18.	"	4			10	1250	500		
Breaks.	7.	"	6			2 50	375			
Horney, Frank	8.	"	6			2 50	375	400		
McGregg, L.C.	9.	"	7			10	1750	800		
Carver, Mary	13.	"	51			1	175	200		
Sutton, Emmet	12.	"	52			1	175	300		
Warren, Little	11.	"	53			5	650	400		
Hedge, John	10.	"	54			1	175	400		
Douglas, W.M.	15.	"	55			1 50	200	500		
Razor, Clarence	14.	"	56			1	140	500		
Nice, Rescher		"				14	2800	3000		
Wilson, Theresa		"				4	800	1500		
Turner, Wilson	16.	"	9			2	350	250		
Jordan, C.C. & M.H.	17.	"	9			2	350	500		

SECTION No. 4

Congressional Township No. 18, R. 4

SCALE: Forty rods to an inch, or ten rods to a space, Congress Land, which is one mile square for a section.
 Number of acres in this section, according to United States Survey, _____



Assessor's Plat-Book for Union Township No. 6

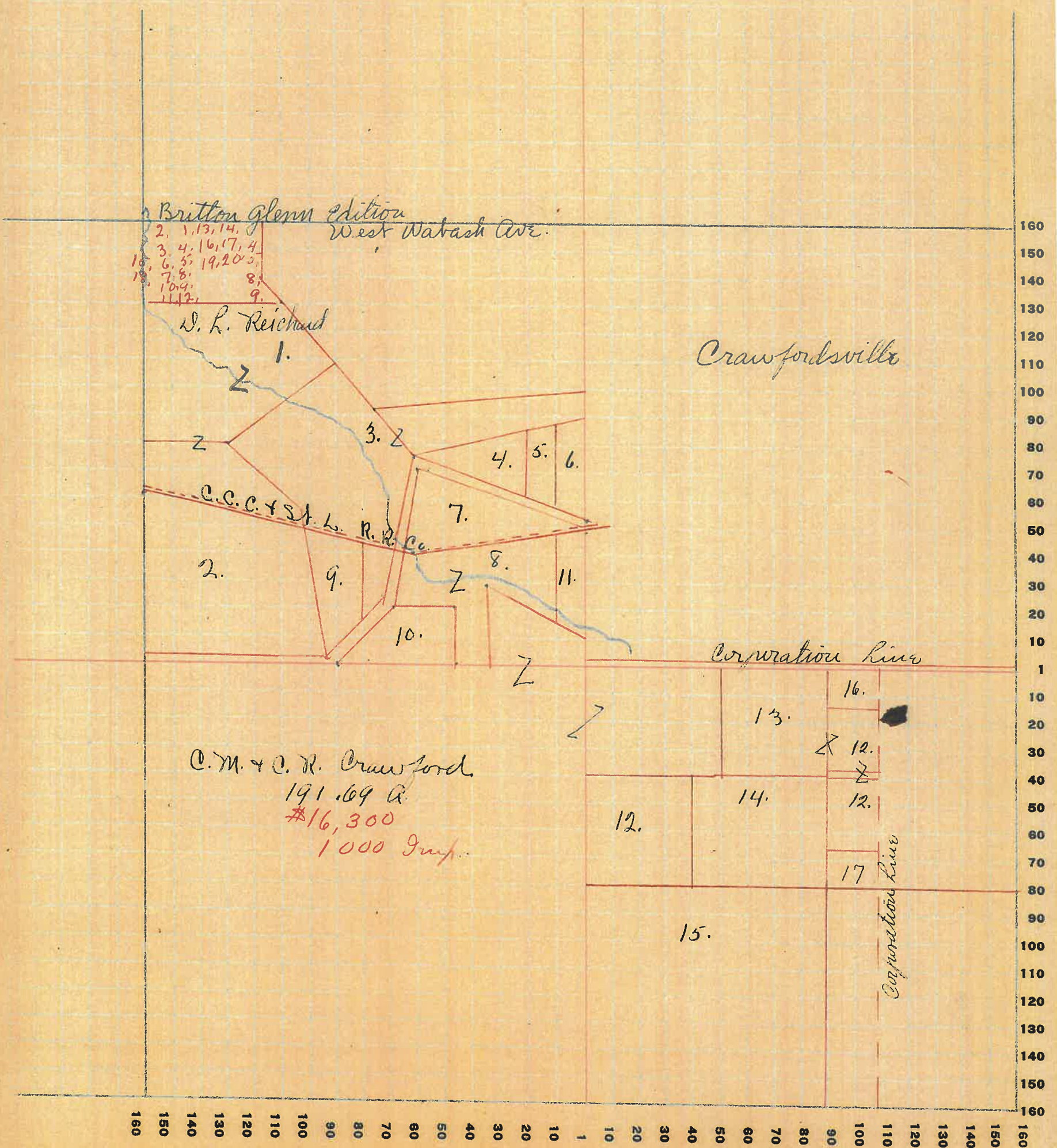
W. WAYNE PITS, CO., FT. WAYNE, IND.

NAMES OF OWNERS	Number on Plat	DESCRIPTION	Section	Township	Range	Acres	Hundredths	Value of Lands	Value of Improvements	Value of Lands and Improvements
C. M. Crawford		S.W. 4 Pt 32 4 Pt NW 4	6	18	4	191	04	10300	1500	
Mason, Ira	15	Pt. S 2 4				58	12	5000	300	
Cragwell,	14	" "				7	8	400	700	
Swope	17	" "					87	50		
Ellis, Rosa	16	" "					32	50		
Kennedy, Summit	12	" "				10	52	1500		
" " " " " " " "	13	" "								
" " " " " " " "	12	" "				1	05	160		
Richard, A. S.	1	Pt NW 4				27	85	2000		
Hays, Amos,	2	" "				32	50	1900	300	
Cookman, Est.,	9	" "				9		570	200	
Shepard	10	" "				1	48	100	150	
Banta, W. A.	8	" "				8		400		
Kennedy, Geo. & Todd	7	" "				2		50		
Thornberry,	4	" "				2	14	100	100	
Coz,	5	" "						100	150	
Hybarger	6	" "						100	100	
McNelly, Daisy	11	" "						100	300	
Donolly Co.	3									
Britton Glen Edition										
Slater, James	10	1 to 10						100	800	
Britton, Sadie		11 - 14						240		
Sprager, Glenn & Zurf		15 - 16 - west side st.						120	200	
Atkins, Lena		17 - 20						300	300	
Gott, Mauris		1 - 4 East side st.						150	450	
Bell, Hubert,		5						100	250	
Sperger, Lida		8 - 9						200	200	
Livengood, Oscar		Pt. N. 2 4	1	18	5					
		Pt NW 4	6	18	4	3	80	475	500	
Bahank, Harry		Pt N 2 4	1	18	5					
		" NW 4	6	18	4		60	60	300	

SECTION No. 6

Congressional Township No. 18, R. 4

SCALE: Forty rods to an inch, or ten rods to a space, Congress Land, which is one mile square for a section.
Number of acres in this section, according to United States Survey, _____



Montgomery

COUNTY, INDIANA, 1925

Assessor's Plat-Book for

Union

Township No. 18

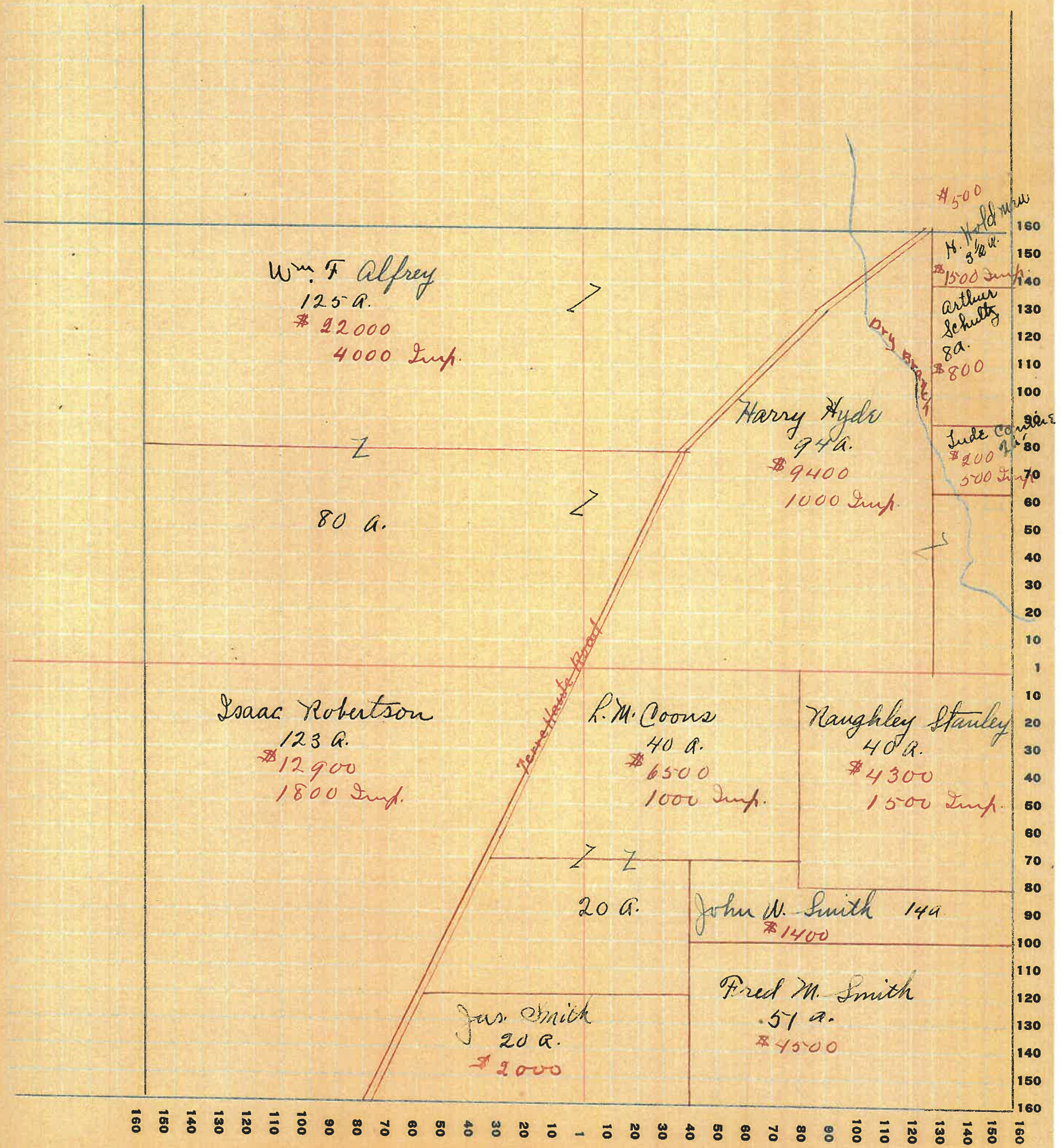
THE P.T.B. CO., FT. WAYNE, IND.

NAMES OF OWNERS	Number on Plat	DESCRIPTION	Section	Township	Range	Acres	Hundredths	Value of Lands	Value of Improvements	Value of Lands and Improvements
Alfrey, W. F.		NW ⁴ Pt. N. E ⁴	7	18	4	205-		22000	4000	
Hyde, Harry		Pt N E ⁴				94		9400	1000	
Kolman, Herbert.		" "				3	50	500	1500	
Shultz, Arther		" "				8		800		
Canine, Twde		" "				2		200	500	
Stanley, Rauley.		SE ⁴				40		4300	1500	
Smith, John W.		" "				14		1400		
Smith Fred		" "				51		4600		
Smith, Jas.		Pt. SW ⁴				20		2000		
Coons, L. M.		" "				60		6500	1000	
Robison, Isaac		" "				123		12900	1800	

SECTION No. 7

Congressional Township No. 18, R. 4

SCALE: Forty rods to an inch, or ten rods to a space, Congress Land, which is one mile square for a section.
Number of acres in this section, according to United States Survey, _____



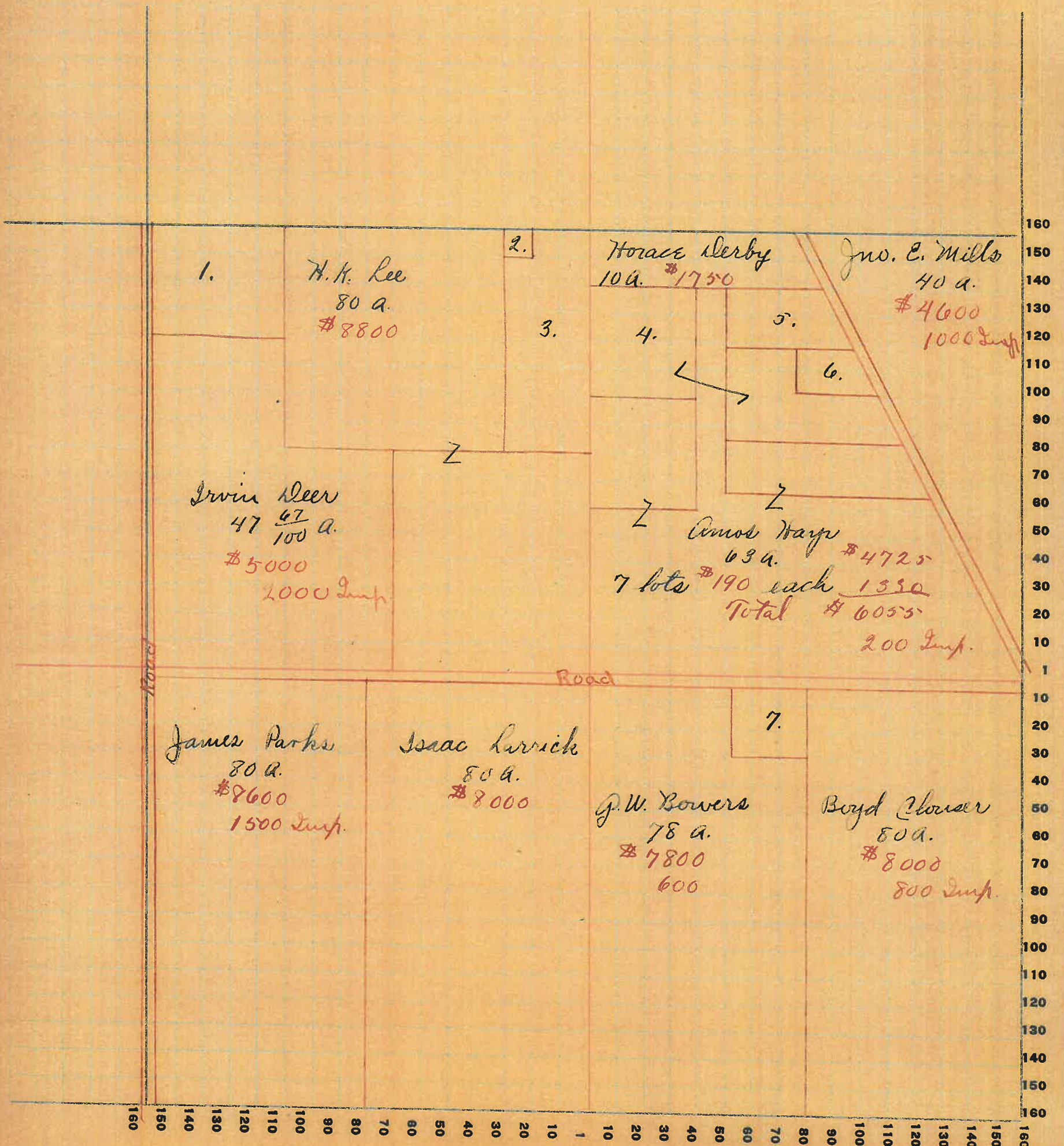
WAYNE PTD. CO. FT. WAYNE, IND.

NAMES OF OWNERS	Number on Plat	DESCRIPTION	Section	Township	Range	Acres	Hundredths	Value of Lands	Value of Improvements	Value of Lands and Improvements
George, E. C.	1.	Pt. N.W. ⁴	8	18	4	10		1500	2500	
Deer, Irwin		Pt. N.W. ⁴				47		5000	2000	
Lee, H. K.		Pt. N.W. ⁴				80		8800		
Eggers, Thurman	2.	Pt. N.W. ⁴ 72x50ft						50	50	
Ager, Hattie & Glen	3.	Pt. E ² NW ⁴				20		2500	500	
Derby, Horace		Pt. N.E. ⁴				10		1750		
Mills, Jno E.		Pt. E ² NE ⁴				40		4600	1000	
Kays, Amos,		Pt. NE ⁴				63		4725	200	
		Seven lots						1330		
Hall, Ella	4.	Pt. NE ⁴				23		2700	1000	
Gentry, Geo.	6.	Pt. NE ⁴				2		350	1000	
Noble, J. H.	5.	Pt. NE ⁴				10		1750	1500	
Parks, Jas		SW ⁴				80		8600	1500	
Larrick, Isaac		Pt. SW ⁴				80		8000		
Bowers, V. L.	7.	Pt. SE ⁴				2		200	200	
Bowers, Geo. W.		Pt. SE ⁴				78		7800	600	
Chouser, Boyd		Pt. SE ⁴				80		8000	800	

SECTION No. 8

Congressional Township No. 18, R. 4

SCALE: Forty rods to an inch, or ten rods to a space, Congress Land, which is one mile square for a section.
 Number of acres in this section, according to United States Survey, _____



Montgomery

COUNTY, INDIANA, 1925

Assessor's Plat-Book for Union Township No. 18

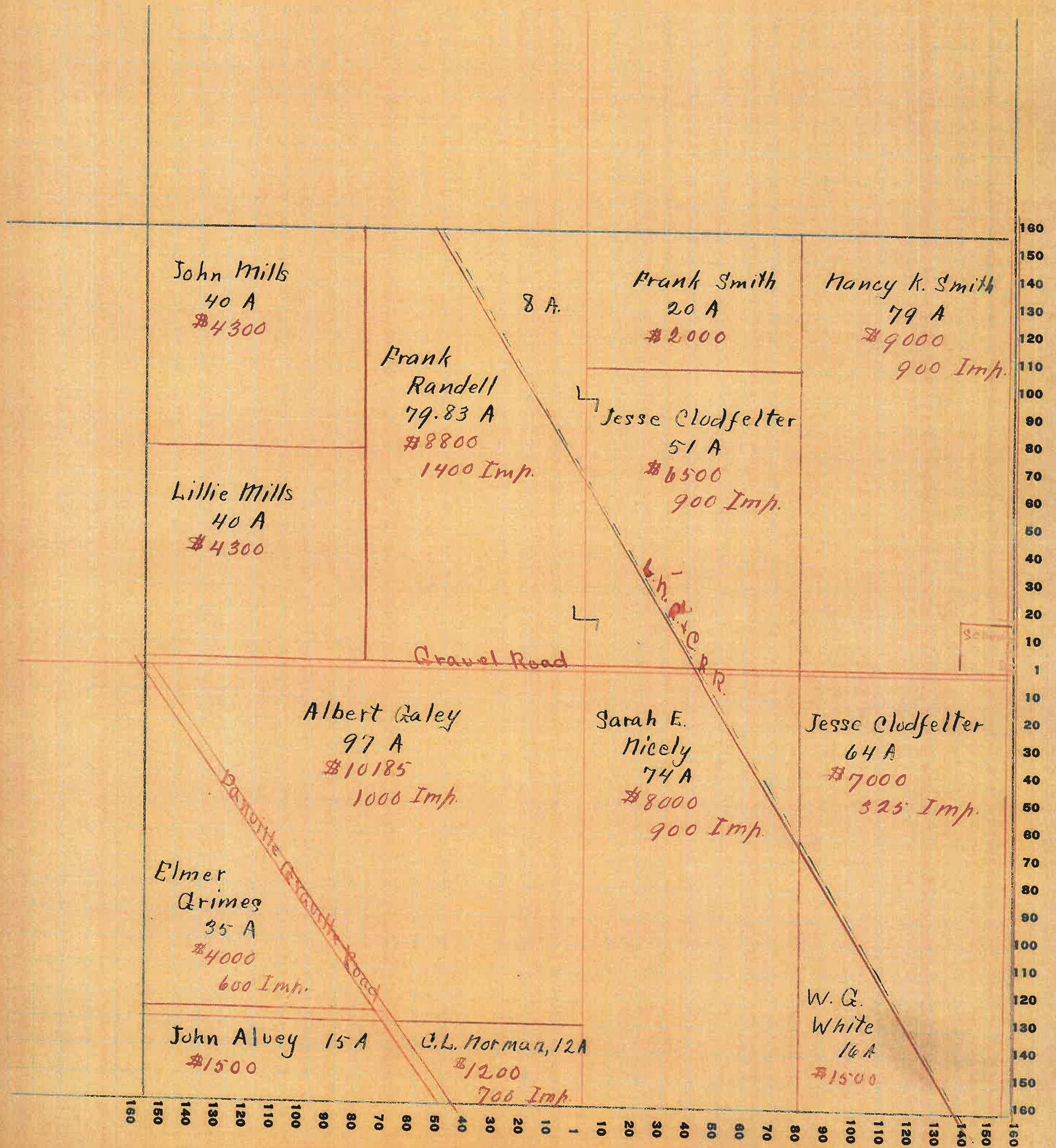
WAYNE PTE. CO. FT. WAYNE, IND.

NAMES OF OWNERS	Number on Plat	DESCRIPTION	Section	Township	Range	Acres	Hundredths	Value of Lands	Value of Improvements	Value of Lands and Improvements
Mills, John		SE 20 4	9	18	4	40		4300		
" " Lillie		" "				40		4300		
Randell, Frank		" "				79	83	8800		
Smith, Frank		NE 4				20		2000		
Chedfelter, Jesse		" "				51		6500	900	
Smith, Nancy		" "				79		9000	900	
Grimmer, Elmer		SW 4				35		4000	400	
Galy, Albert		" "				97		10185	1000	
Alvey, Jno		" "				15		1500		
Norman, C. L.		" "				12		1200	700	
Nicely, Sarah E		SE 4				74		8000	900	
Chedfelter, Jesse		" "				64		7000	325	
White, W. G.		" "				16		1500		

SECTION No. 9

Congressional Township No. 18, R. 4

SCALE: Forty rods to an inch, or ten rods to a space, Congress Land, which is one mile square for a section.
Number of acres in this section, according to United States Survey, _____



Assessor's Plat-Book for Union Township No. 18

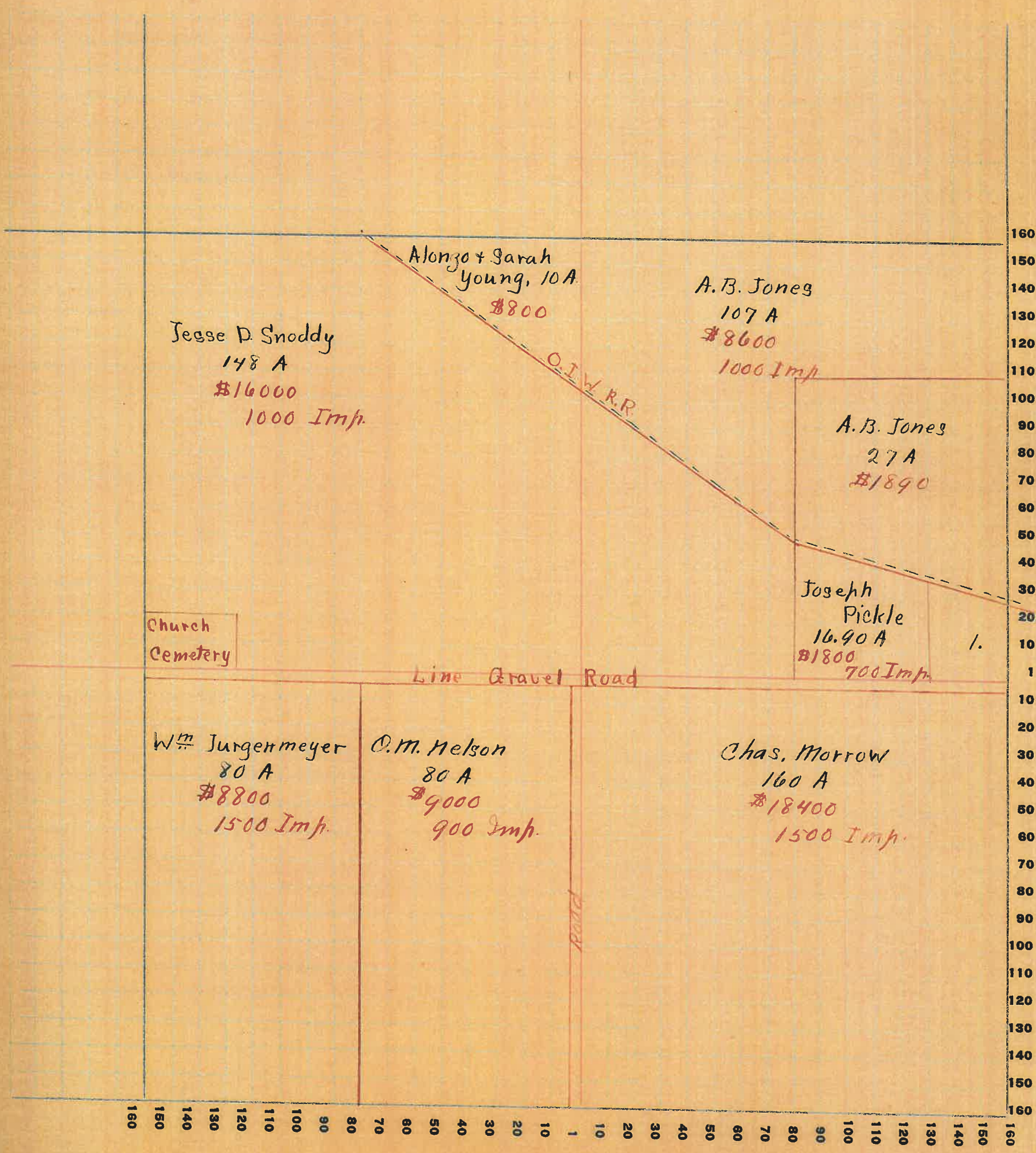
WYNE PTD. CO. FT. WAYNE, IND.

NAMES OF OWNERS	Number on Plat	DESCRIPTION	Section	Township	Range	Acres	Hundredths	Value of Lands	Value of Improvements	Value of Lands and Improvements
Snoddy, Jessie D.		Pl. N.W ⁴	10	18	4	148	16000	1000		
Young, Abonyo and Sarah		" " "				10	800			
Jones, A. B.		" N.E ⁴				107	8600	1000		
Jones, A. B.		" "				27	1890			
Pickle, Jos.		" "				16 40	1800	700		
Elliott, James	1.	" "				4	400	400		
Jurgemeyer, W ^m		" SW ⁴				80	8800	1500		
Nelson, O. M.		" "				80	9000	900		
Morrow, Chas.		" E ⁴				160	18400	1500		

SECTION No. 10

Congressional Township No. 18, R. 4

SCALE: Forty rods to an inch, or ten rods to a space, Congress Land, which is one mile square for a section.
Number of acres in this section, according to United States Survey, _____



Montgomery COUNTY, INDIANA, 1920

Assessor's Plat-Book for Union Township No. 18

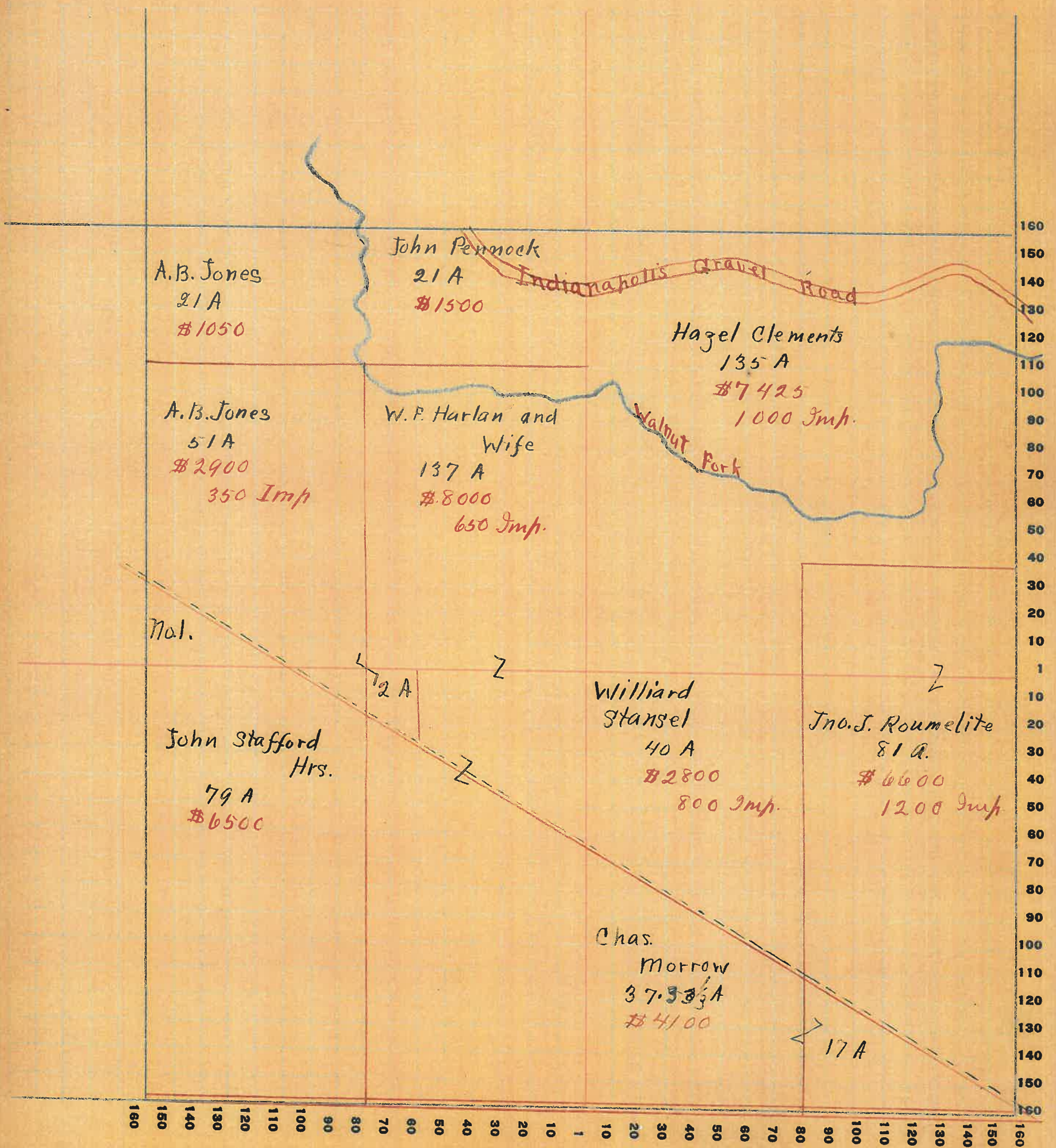
WAYNE PLS. CO. FT. WAYNE, IND.

NAMES OF OWNERS	Number on Plat	DESCRIPTION	Section	Township	Range	Acres	Hundredths	Value of Lands	Value of Improve-ments	Value of Lands and Improve-ments
Jones, A. B.		Pt. N.W. ⁴	11	18	4	21		1050		
Pennock, Jno.		" "				21		1500		
Jones, A. B.		" " + Pt. S.W. ⁴				55		2900	350	
Hart, J. W.	1.	Pt. N.W. ⁴				4		400		
Harden, W. P. & Wife		Pt. N.W. ⁴ + S.W. ⁴				137		8000	650	
Clements, Hazel		Pt. N.E. ⁴				135		7425	1000	
Stafford, Jno. Hro.		Pt. W ² S.W. ⁴				79		6500		
Stansel, Willard		Pt. S.E. ⁴				40		2800	800	
Morrow Chas.		Pt. S.E. ⁴				54	33	4100		
Roumelite, Jno. J.		" "				81		4600	1200	

SECTION No. 11

Congressional Township No. 18, R. 4

SCALE: Forty rods to an inch, or ten rods to a space, Congress Land, which is one mile square for a section.
Number of acres in this section, according to United States Survey, _____



Montgomery

COUNTY, INDIANA, 1925

Assessor's Plat-Book for

Union

Township No. 18

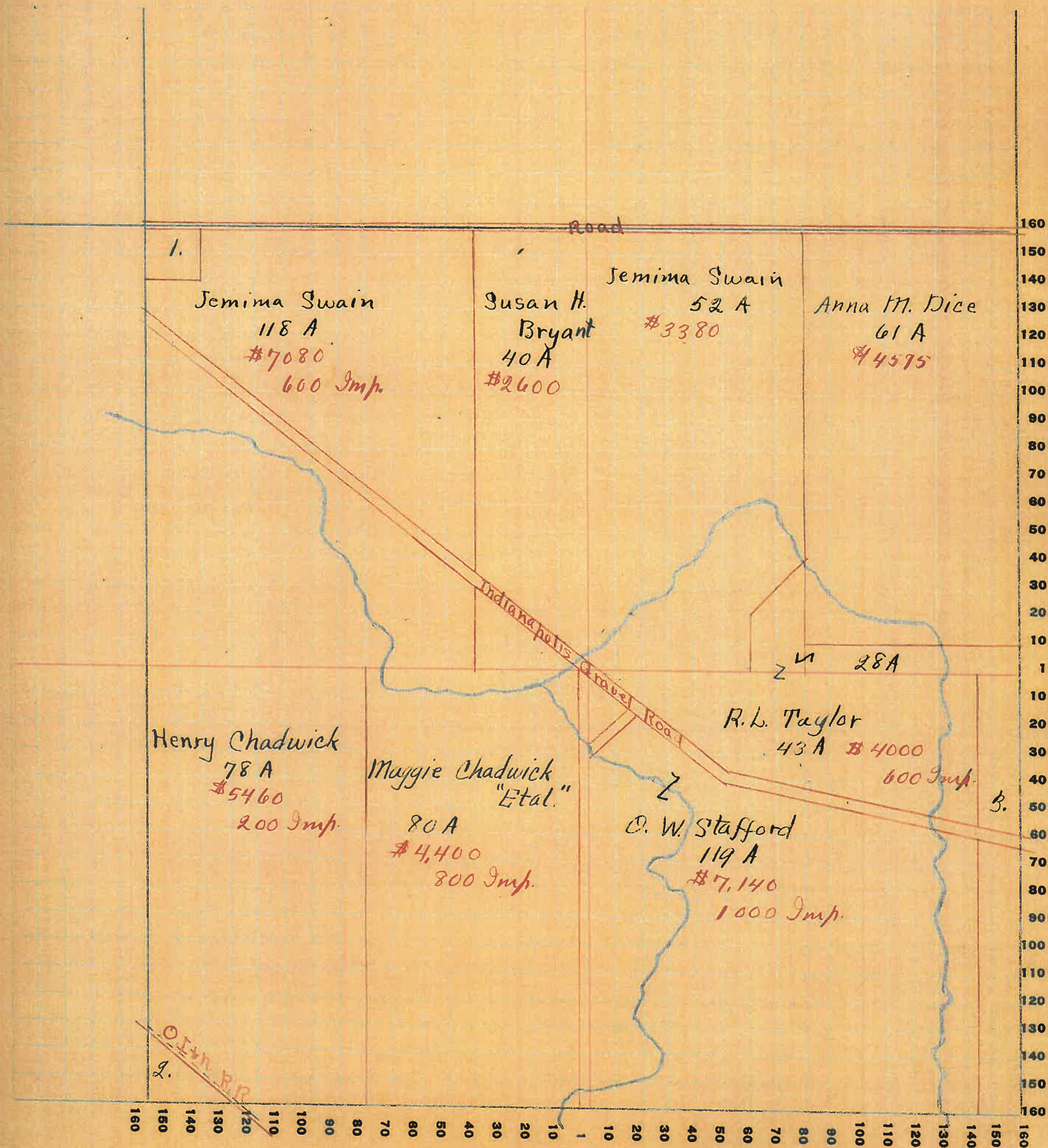
MAYHE PLO. CO. FT. WAYNE, IND.

NAMES OF OWNERS	Number on Plat	DESCRIPTION	Section	Township	Range	Acres	Hundredths	Value of Lands	Value of Improvements	Value of Lands and Improvements
Champion, Dr.	1.	Pt. W ² NW ⁴	12	18	4	2		150	600	
Swain, Jemima		Pt. NW ⁴				118		7080	600	
Bryant, Susan H.		E ² E ² NW ⁴				40		2600		
Swain, Jemima		Pt. W ² NE ⁴				52		3380		
Dice, Anna M.		Pt. E ² NE ⁴				61		4575		
Chadwick, Henry		Pt. W ² SW ⁴				78		5460	200	
" Maggie		E ² SW ⁴				80		4400	500	
Taylor, R. L.		Pt. NE ⁴ & Pt. SE ⁴				71		4000	600	
Stafford, P. W.		Pt. SE ⁴				119		7140	1000	
Parks, Farm Co.	3.	Pt. E ² SE ⁴				10		650		
Dice, J. F.	2.						30	25		

SECTION No. 12

Congressional Township No. 18, R. 4

SCALE: Forty rods to an inch, or ten rods to a space, Congress Land, which is one mile square for a section.
Number of acres in this section, according to United States Survey, _____



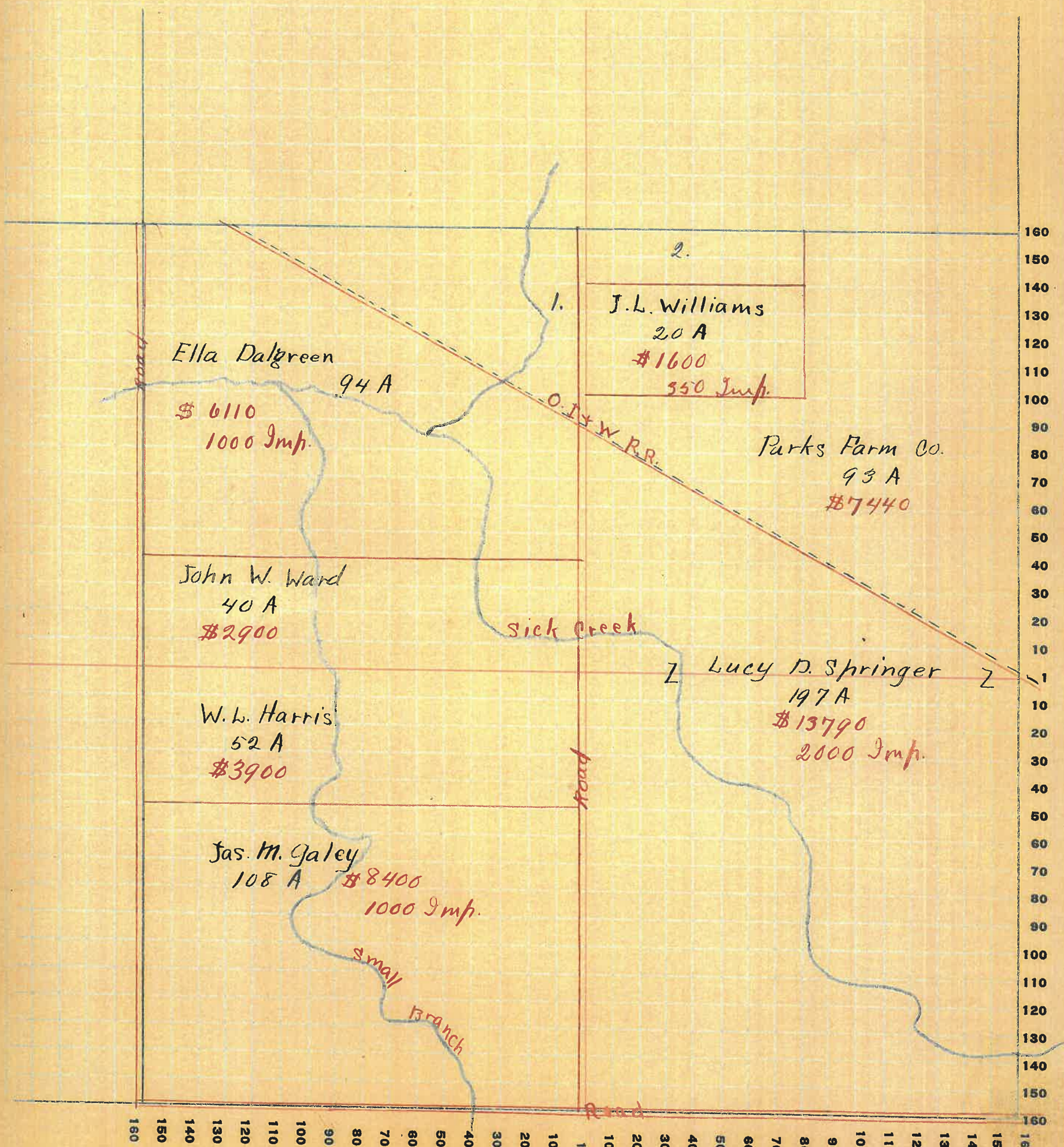
PT. WAYNE PLS. CO. PT. WAYNE, IND.

NAMES OF OWNERS	Number on Plat	DESCRIPTION	Section	Township	Range	Acres	Hundredths	Value of Lands	Value of Improvements	Value of Lands and Improvements
Nahlyren, Ella		Pt. N.W. ⁴	13	18	4	94	6110	1000		
Shelton, B.	1.	Pt. E ² N.W. ⁴				26	16	1560	800	
Stefford, Wm & C.D.	2.	Pt. N ² N.E. ⁴				10		700		
William J. L.		Pt. N ² N.E. ⁴				20		1600	350	
Ward, Jno W.		Pt. S ² N.W. ⁴				40		2400		
Parks, Farm Co		Pt. N.E. ⁴				93		7440		
Harris, W. K.		Pt. N ² S.W. ⁴				52		3900		
Galay, Jas M.		Pt. S.W. ⁴				108		8400	1000	
Springer, Lucy S.		S.E. ⁴ Pt. N.E. ⁴				197		13790	2000	

SECTION No. 13

Congressional Township No. 18, R. 4

SCALE: Forty rods to an inch, or ten rods to a space, Congress Land, which is one mile square for a section.
Number of acres in this section, according to United States Survey, _____



Montgomery

COUNTY, INDIANA, 1925

Assessor's Plat-Book for Union Township No. 18

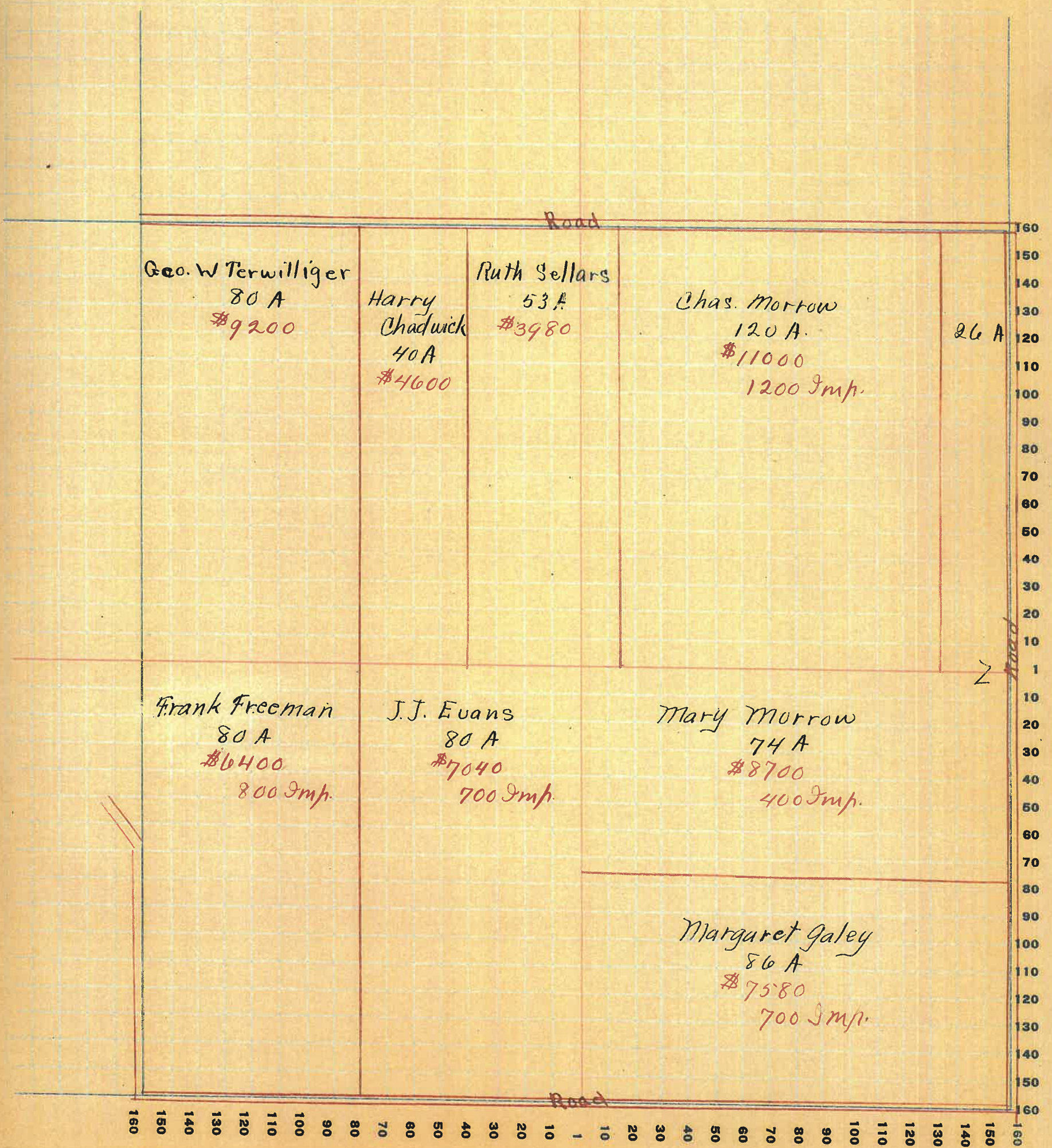
FT. WAYNE PLS. CO. FT. WAYNE, IND.

NAMES OF OWNERS	Number on Plat	DESCRIPTION	Section	Township	Range	Acres	Hundredths	Value of Lands	Value of Improvements	Value of Lands and Improvements
Terrwilliger, Geo. W.		W ² NW ⁴	14	18	4	80	9200			
Chadwick, Harry,		W ² E ² NW ⁴				40	4600			
Sellers, Ruth,		E ² E ² NW ⁴ & Pt. NE ⁴				53	3980			
Morrow, Chas.		Pt. NE ⁴				120	11000	1200		
Freeman, Frank		W ² SW ⁴				80	6400	800		
Evans, J. J.		E ² SW ⁴				80	7040	700		
Morrow, Mary		Pt. SE ⁴ & Pt. NE ⁴				100	8700	400		
Galey, Margaret		Pt. SE ⁴				86	7580	700		

SECTION No. 14

Congressional Township No. 18, R. 4

SCALE: Forty rods to an inch, or ten rods to a space, Congress Land, which is one mile square for a section.
Number of acres in this section, according to United States Survey, _____



Montgomery

COUNTY, INDIANA, 1925

Assessor's Plat-Book for

Union

Township No. 18

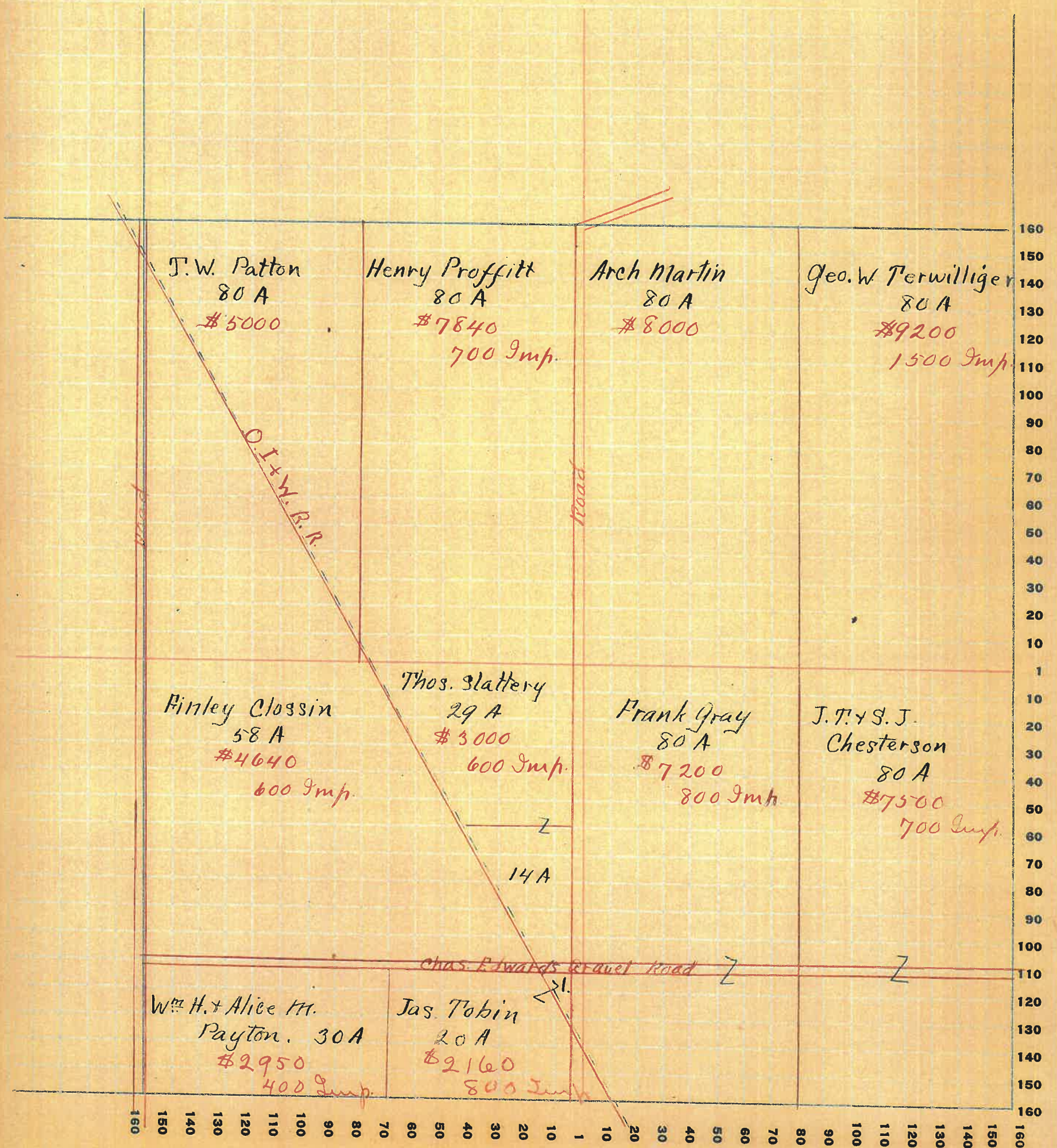
PT. WAYNE FIG. CO. PT. WAYNE, IND.

NAMES OF OWNERS	Number on Plat	DESCRIPTION	Section	Township	Range	Acres	Hundredths	Value of Lands	Value of Improvements	Value of Lands and Improvements
Putton, T.W.		W ² NW ⁴	15	18	4	80		5000		
Proffitt, Henry		E ² NW ⁴				80		7840	700	
Martin, Arch		W ² NE ⁴				80		8000		
Terwilliger, Geo. W.		E ² NE ⁴				80		9200	1500	
Clossin, Finley		Pt. SW ⁴				58		4640	600	
Slattery, Thos.		Pt. SW ⁴				29		3000	600	
					14				
Gray, Frank		W ² SE ⁴				80		7200	800	
Chesterson, J. T. & S. J.		E ² SE ⁴				80		7500	700	
Rayton, W. H. & Alice		Pt. SW ⁴				30		2950	400	
Toben, Jas.		Pt. SW ⁴				20		2100	800	
.., Joel	1.	.. SW ⁴						7	06	

SECTION No. 15

Congressional Township No. 18, R. 4

SCALE: Forty rods to an inch, or ten rods to a space, Congress Land, which is one mile square for a section.
Number of acres in this section, according to United States Survey, _____



Assessor's Plat-Book for Union Township No. 18

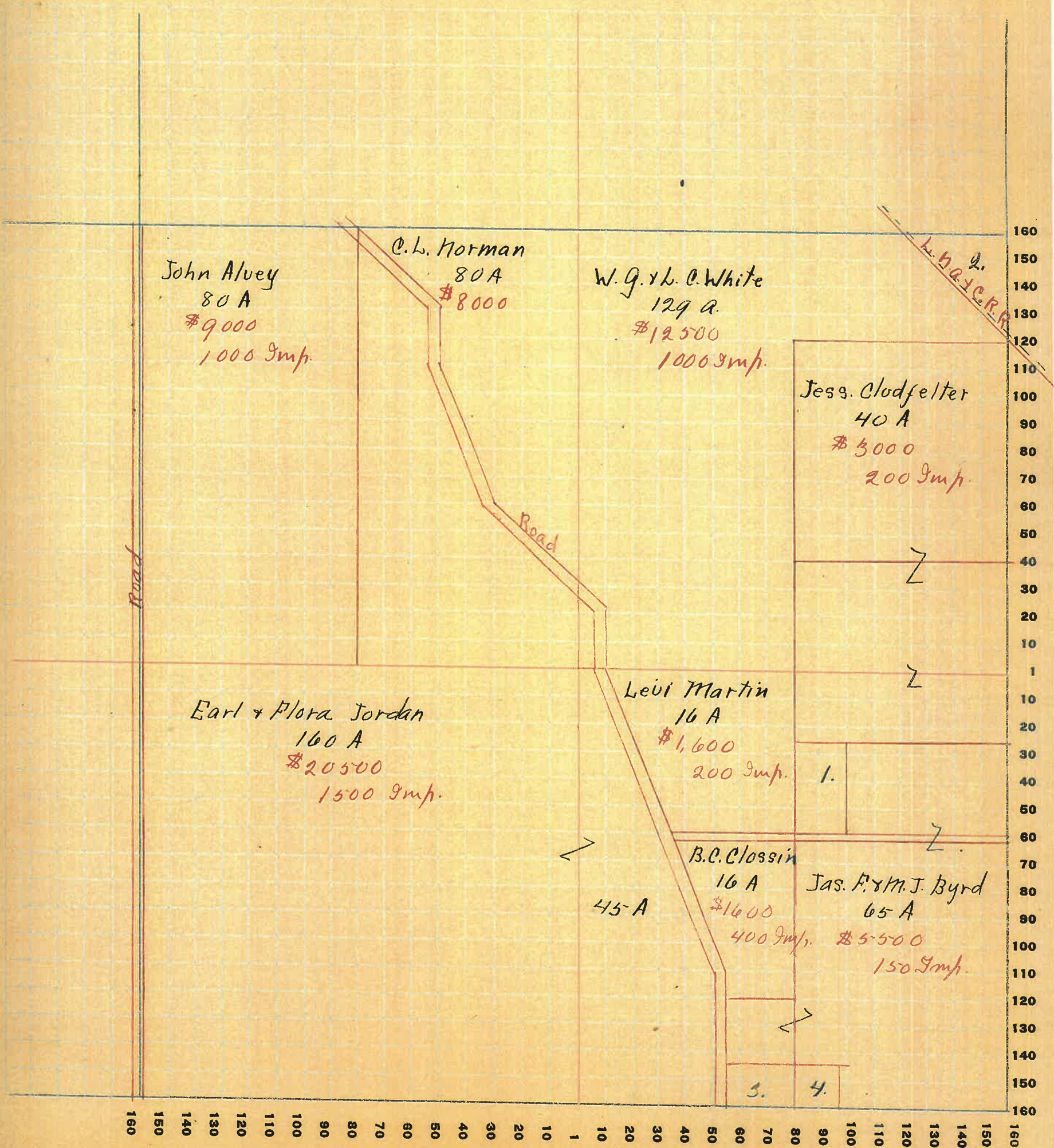
PT. WAYNE PTO. CO. PT. WAYNE, IND.

NAMES OF OWNERS	Number on Plat	DESCRIPTION	Section	Township	Range	Acres	Hundredths	Value of Lands	Value of Improvements	Value of Lands and Improvements
Alvey, Jno		W ² NW ⁴	16	18	4	80		9000	1000	
Norman, C.L.		E ² NW ⁴				80		8000		
White, W. G. & L. C.		Pt. N. E ⁴				129		12500	1000	
Quintle, A.	2.									
C. Godfelter, Jesse		Pt. NE ⁴ & Pt. SE ⁴				40		3000	200	
Jordan, Earl & Flora		SW ⁴ Pt. SE ⁴				205		20500	1500	
Martin, Levi,		Pt SE ⁴				16		1600	200	
Mason,	1.	" "				2	25	200	50	
Clossin, B. C.		" "				16		1600	400	
Byrd, J. T. & M. J.		" "				65		5500	150	
Waldron, Ruben	3.	" "				1		100	150	
Foster	4.	" "					50	50	150	

SECTION No. 16

Congressional Township No. 18, R. 4

SCALE: Forty rods to an inch, or ten rods to a space, Congress Land, which is one mile square for a section.
Number of acres in this section, according to United States Survey, _____



Montgomery

COUNTY, INDIANA, 1925

Assessor's Plat-Book for Union Township No. 18

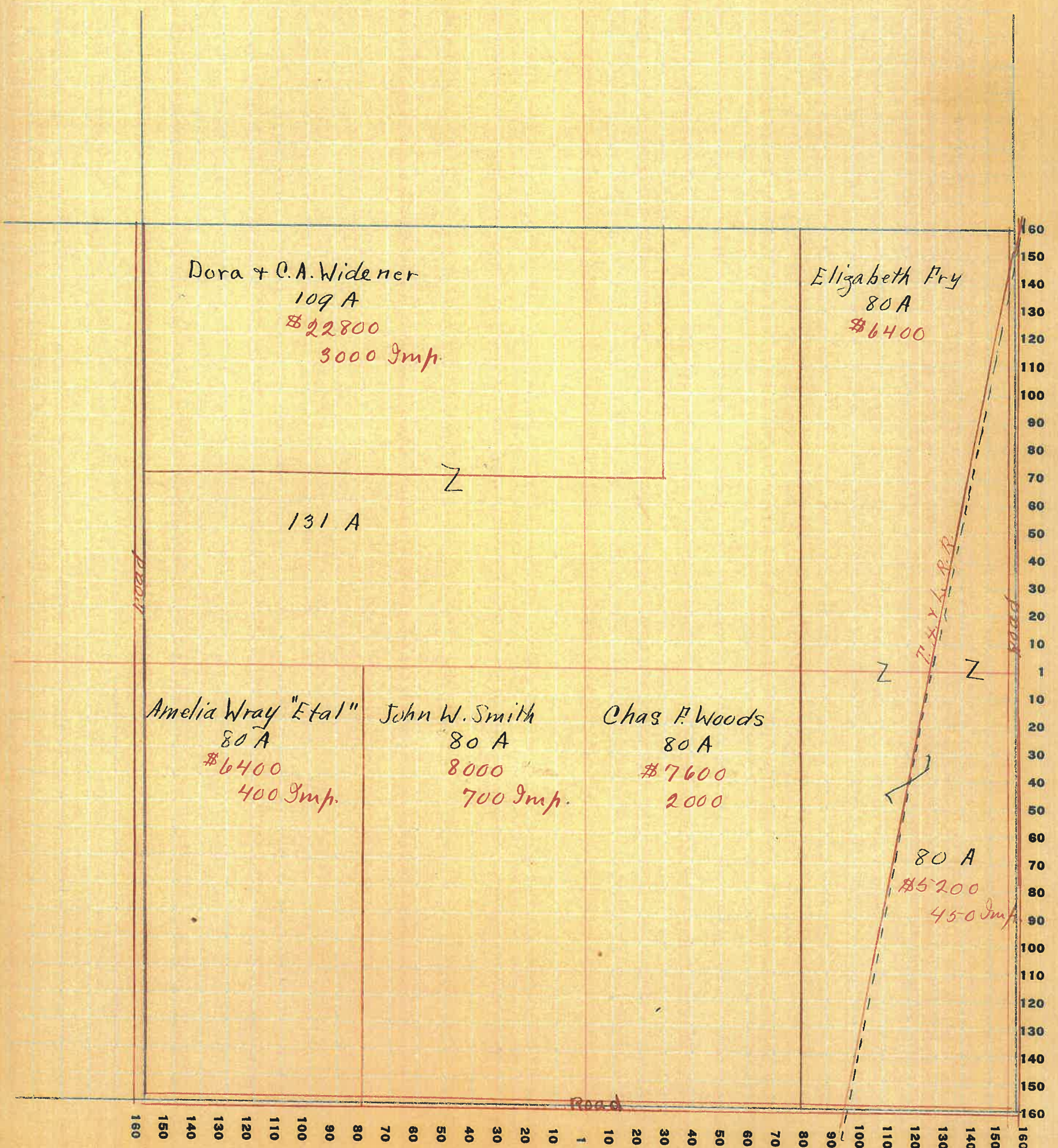
PT. WAYNE FIG. CO. PT. WAYNE, IND.

NAMES OF OWNERS	Number on Plat	DESCRIPTION	Section	Township	Range	Acres	Hundredths	Value of Lands	Value of Improvements	Value of Lands and Improvements
Widener, Flora & C.A.		NW 1/4 NE 1/4	17	18	4	240		22800	3000	
Fry, Eliz.		E 1/2 NE 1/4				80		6400		
Wray, Amelia, et al		W 1/2 SW 1/4				80		6400	400	
Smith, Jno. W.		E 1/2 SW 1/4				80		8000	700	
Woods, Char. F.		W 1/2 SE 1/4				80		7600	2000	
Fry, Anna Eliz.		E 1/2 SE 1/4				80		5200	450	

SECTION No. 17

Congressional Township No. 18, R. 4

SCALE: Forty rods to an inch, or ten rods to a space, Congress Land, which is one mile square for a section.
Number of acres in this section, according to United States Survey, _____



Montgomery COUNTY, INDIANA, 1925

Assessor's Plat-Book for Union Township No. 18

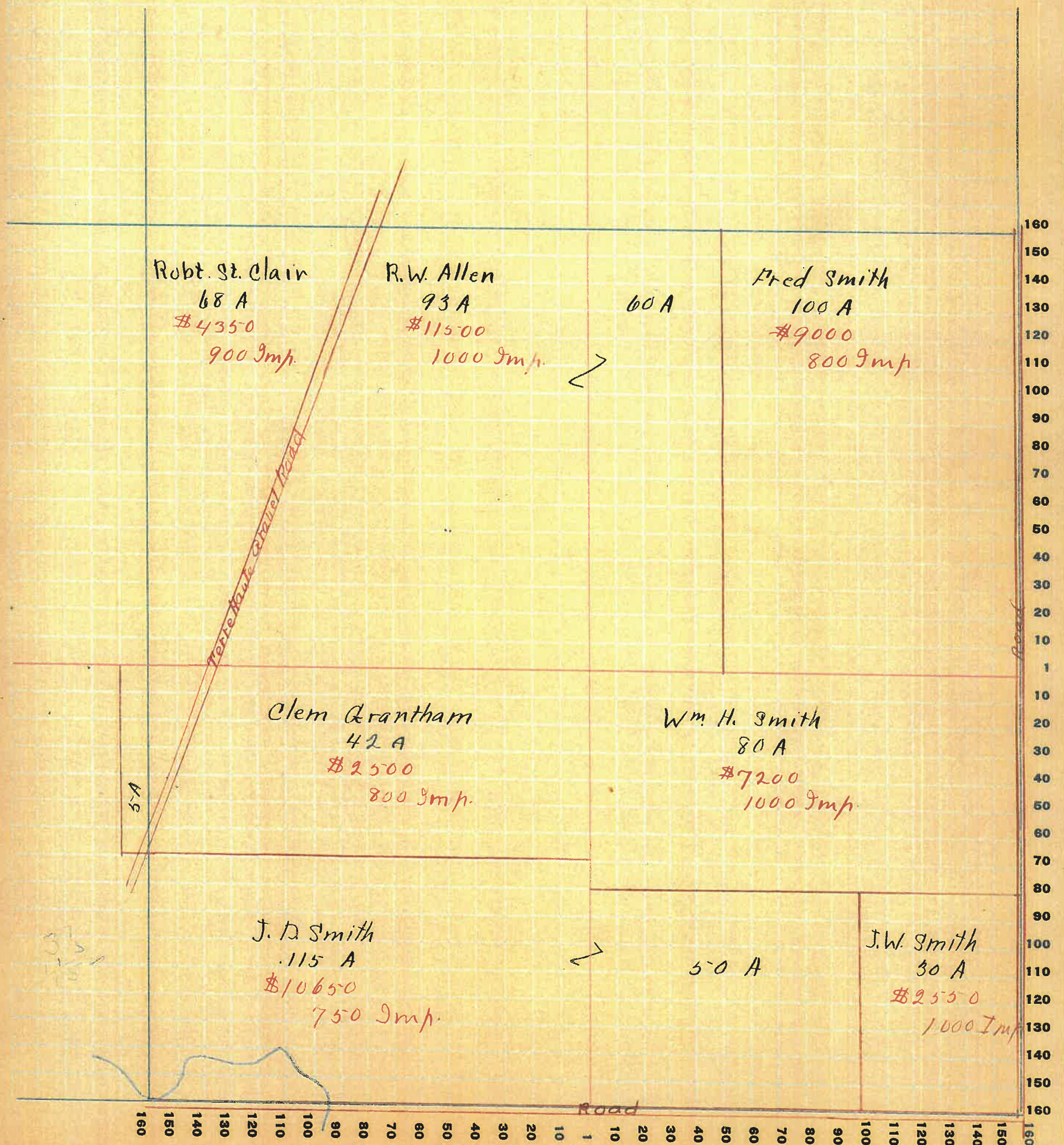
PT. WAYNE TNS. CO. PT. WAYNE, IND.

NAMES OF OWNERS	Number on Plat	DESCRIPTION	Section	Township	Range	Acres	Hundredths	Value of Lands	Value of Improvements	Value of Lands and Improvements
St. Clair, Robert		Pt. NW ⁴	18	18	4	68		4350	900	
Allen, R.W.		" NE ⁴				153		11300	1000	
Smith, Fred.		" "				100		9000	800	
Grantham, Clem		" SW ⁴				47		2500	800	
Smith, W ^m H.		" SE ⁴				80		7200	1000	
Smith, J. H.		" SW ⁴ & Pt. SE ⁴				165		10650	750	
Smith, J. W.		" SE ⁴				30		2550	1000	

SECTION No. 18

Congressional Township No. 18, R. 4

SCALE: Forty rods to an inch, or ten rods to a space, Congress Land, which is one mile square for a section.
Number of acres in this section, according to United States Survey, _____



Montgomery

COUNTY, INDIANA, 1925

Assessor's Plat-Book for Union

Township No. 18

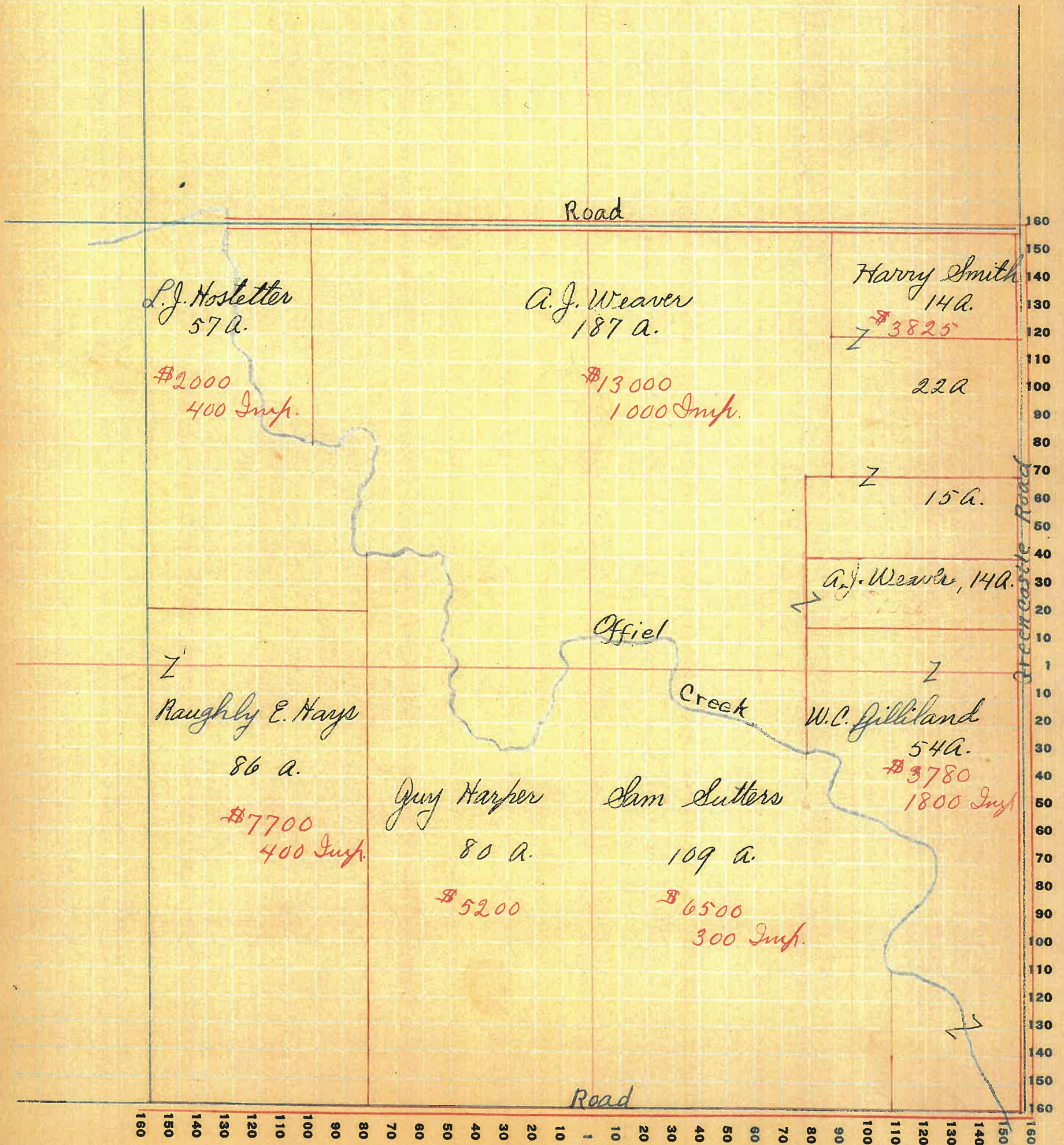
FT. WAYNE PLS. CO., FT. WAYNE, IND.

NAMES OF OWNERS	Number on Plat	DESCRIPTION	Section	Township	Range	Acres	Hundredths	Value of Lands	Value of Improvements	Value of Lands and Improvements
Harry Smith		Pt. N. E. 1/4	19	18	4	65		3825		3825
A. J. Weaver		Pt. N. E. 1/4 - Pt. N. W. 1/4	19	18	4	187		13000	1000	14000
L. J. Hostetter		Pt. N. W. 1/4	19	18	4	51		2000	400	2400
Raughly Hays		Pt. S. W. 1/4	19	18	4	86		7700	400	8100
Guy Harper		Pt. S. W. 1/4	19	18	4	80		5200		5200
Sam Sutters		Pt. S. E. 1/4	19	18	4	109		6500	300	6800
W. A. Gilliland		Pt. S. E. 1/4	19	18	4	54		3780	1800	5580

SECTION No. 19

Congressional Township No. 18, R. 4

SCALE: Forty rods to an inch, or ten rods to a space, Congress Land, which is one mile square for a section.
Number of acres in this section, according to United States Survey, _____



Montgomery

COUNTY, INDIANA, 1925

Assessor's Plat-Book for Union

Township No. 18

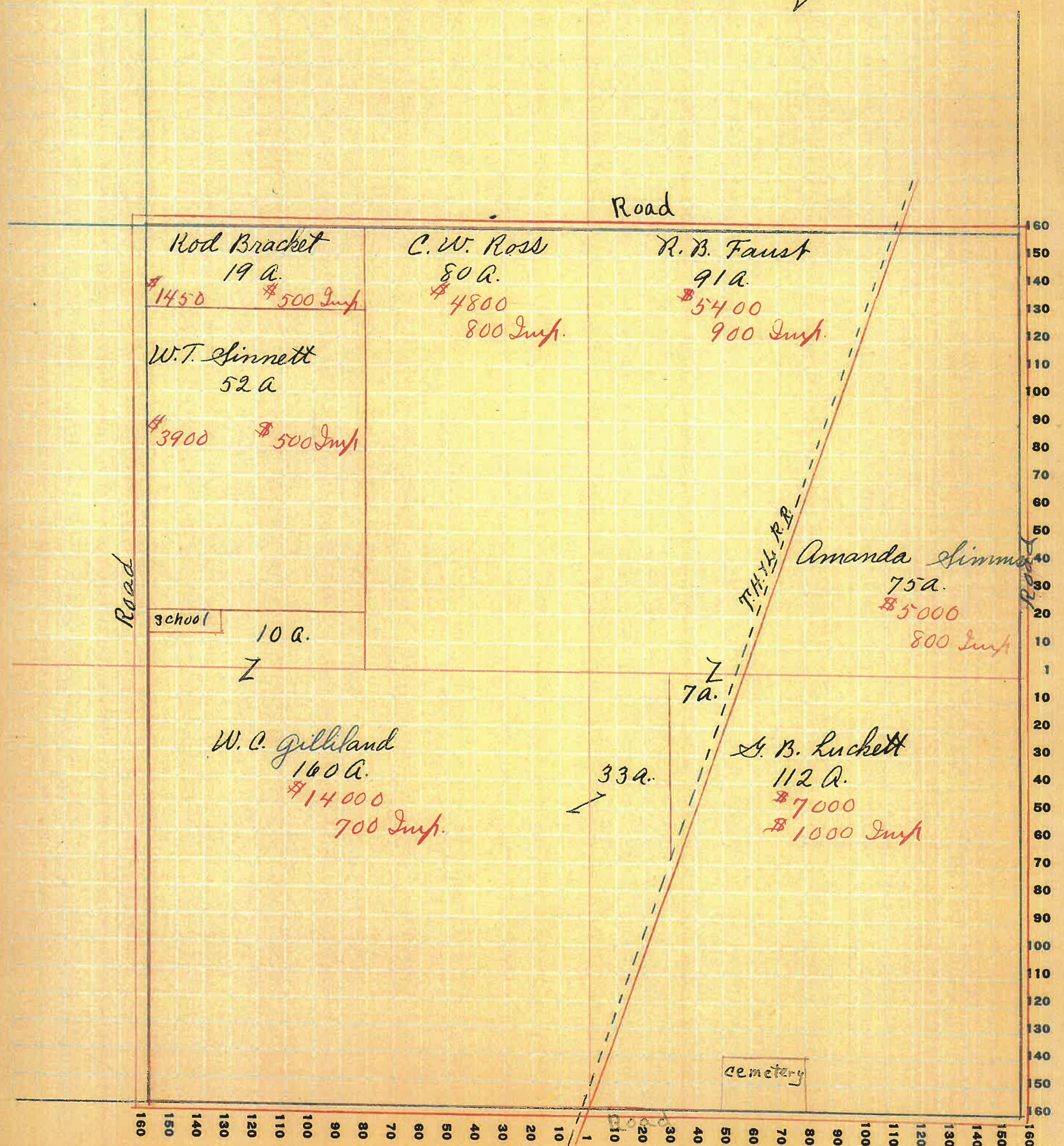
FT. WAYNE PLS. CO. FT. WAYNE, IND.

NAMES OF OWNERS	Number on Plat	DESCRIPTION	Section	Township	Range	Acres	Hundredths	Value of Lands	Value of Improvements	Value of Lands and Improvements
Mod Bracket		Pt. W ² NW ⁴	20	18	4	19	1450	500	1950	
W. T. Sinner		Pt. W ² NW ⁴				52	3900	500	4400	
C. W. Ross		Pt. E ² N. W. 4				80	4800	800	5600	
R. B. Faust		Pt. NE ⁴ + Pt. NW ⁴ + SE ⁴				98	5400	900	6300	
Amanda Simms		Pt. NE ⁴				75	5000	800	5800	
W. C. Gilliland		Pt. W ² NW ⁴ + NW ⁴ + Pt. W ² SE ⁴				203	14000	700	21000	
G. B. Lockett		Pt. SE ⁴				112	7000	1000	8000	

SECTION No. 20

Congressional Township No. 18, R. 4

SCALE: Forty rods to an inch, or ten rods to a space, Congress Land, which is one mile square for a section.
Number of acres in this section, according to United States Survey, _____



Montgomery

COUNTY, INDIANA, 1925

Assessor's Plat-Book for Union

Township No. 18

NAMES OF OWNERS

Number on Plat

DESCRIPTION

Section

Township

Range

Acres

Hundredths

Value of Lands

Value of Improvements

Value of Lands and Improvements

Elmer Pulliam

W²NW⁴

21 18 4 80

6800 500

Jas. T. Byrd

E²NW⁴ + N²N²SW⁴

120

10200 300

J. S. & Harriet Fuhrer

W²NE⁴ + Pt E²NE⁴

108

9000 800

Helen M. Vanderwolfen

Pt E²NE⁴

51

4000 1000

J. F. & J. Chesterson

S²N²SW⁴; S²SW⁴ + Pt W²SE⁴

160

10400 800

Hessler, Lincoln Mrs.

Pt S²E⁴

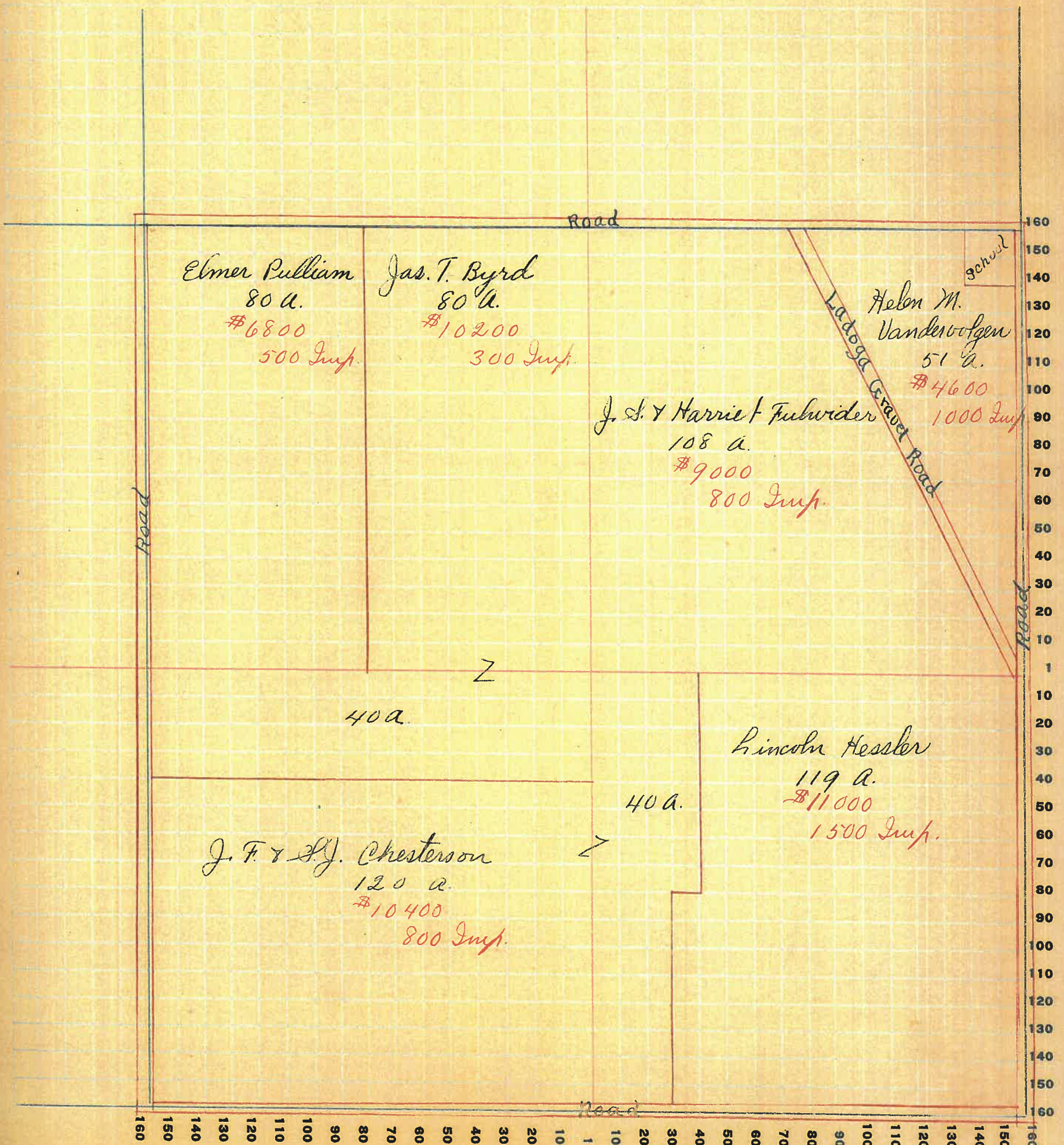
119

11000 1500

SECTION No. 21

Congressional Township No. 18, R. 4

SCALE: Forty rods to an inch, or ten rods to a space, Congress Land, which is one mile square for a section.
Number of acres in this section, according to United States Survey, _____



40

Montgomery

COUNTY, INDIANA, 1925

Assessor's Plat-Book for Union

Township No. 18

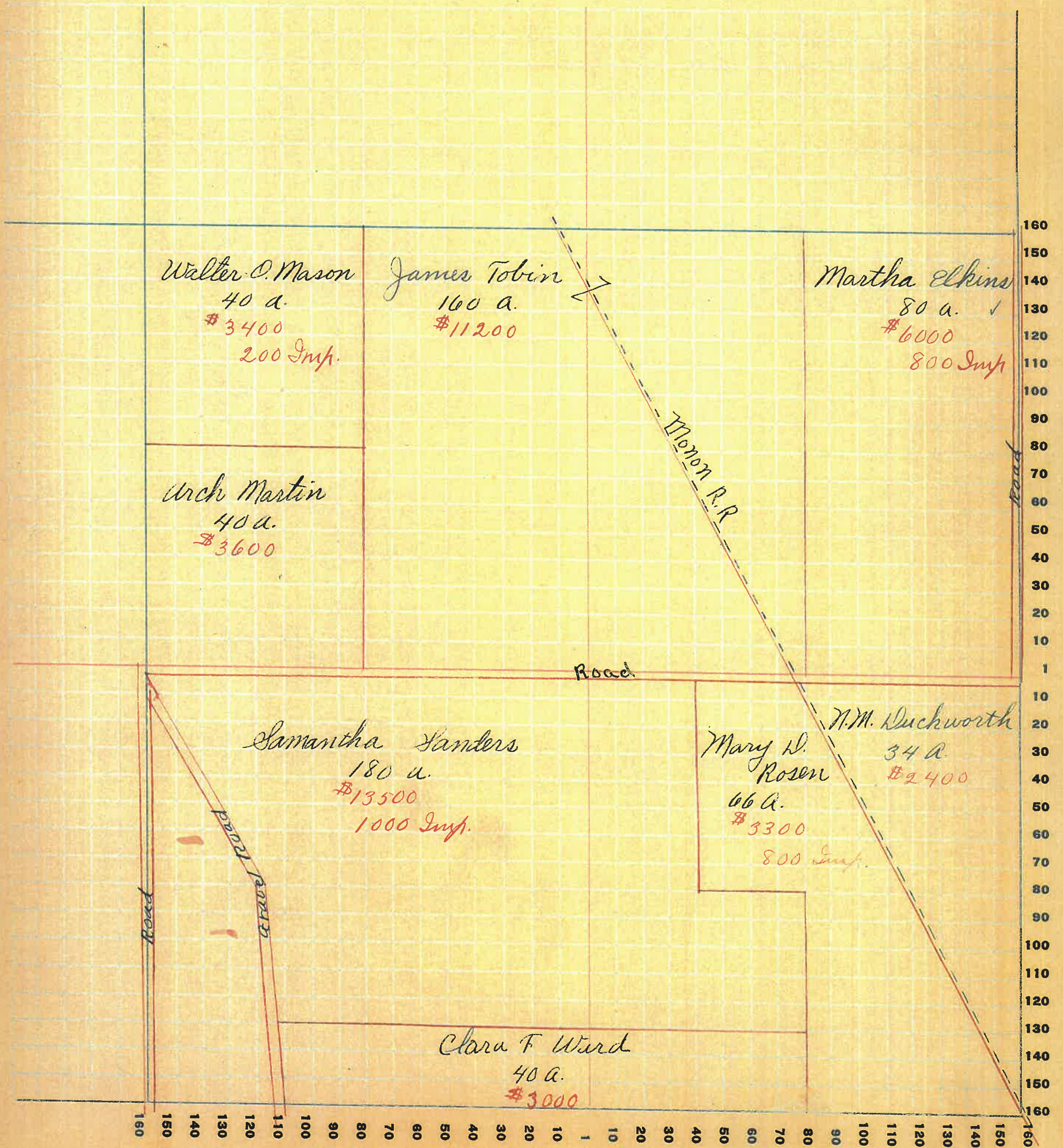
WAYNE CO., IN.

NAMES OF OWNERS	Number on Plat	DESCRIPTION	Section	Township	Range	Acres	Hundredths	Value of Lands	Value of Improvements	Value of Lands and Improvements
Mason, Walter O.		NW ⁴ NW ⁴	22	18	4	40		3400	200	
Martin, Arch		SW ⁴ NW ⁴				40		3600		
Tobin, Jas.		E ² NW ⁴ + W ² NE ⁴				160		11200		
Elkins, Martha		E ² NE ⁴				80		6000	800	
Sanders, Samantha		Pt. SW ⁴ + Pt. W ² NE ⁴				180		13500	1000	
Ward, Clara F.		Pt. SW ⁴ + SE ⁴				40		3000		
Rosen, Mary D.		Pt. SE ⁴				66		3300	800	
Ruckworth, N. M.		Pt. E ² SE ⁴				34		2400		

SECTION No. 22

Congressional Township No. 18, R. 4

SCALE: Forty rods to an inch, or ten rods to a space, Congress Land, which is one mile square for a section.
Number of acres in this section, according to United States Survey, _____



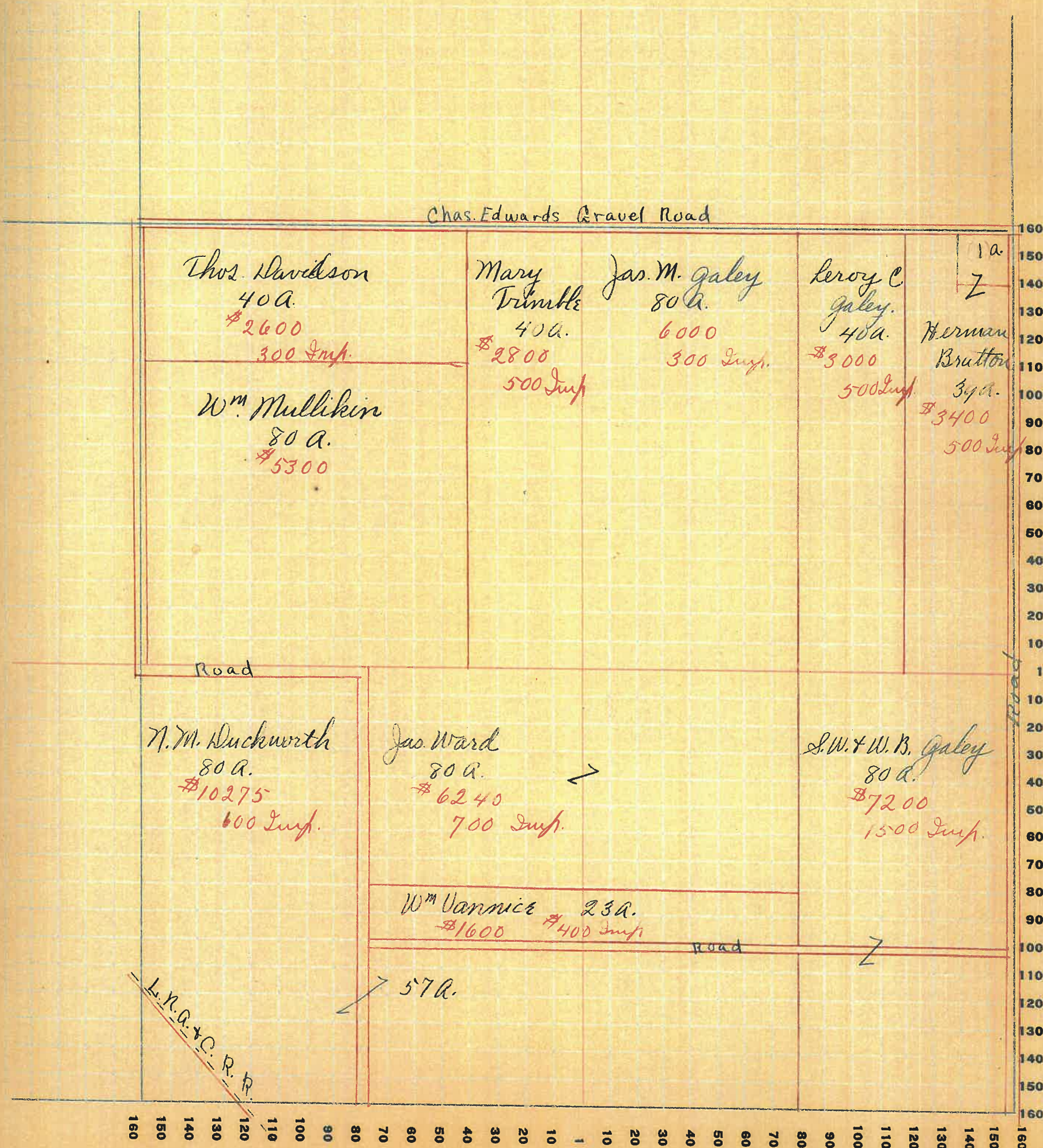
FT. WAYNE PLS. CO. FT. WAYNE, IND.

NAMES OF OWNERS	Number on Plat	DESCRIPTION	Section	Township	Range	Acres	Hundredths	Value of Lands	Value of Improvements	Value of Lands and Improvements
Davidson, Thos.		Pt. N ² NW ⁴	23	18	4	40	2600	300		
Mullikin, W ^m		Pt. NW ⁴				80	5300			
Galey, Jas. M.		W ² NE ⁴				80	6000	200		
Galey, Leroy C.		W ² E ² NE ⁴				40	3000	500		
Bratton, Herman		E ² E ² NE ⁴				40	3400	500		
Duckworth, N. M.		W ² SW ⁴ + Pt. SE ⁴ SW ⁴				137	10275	600		
Ward, Jos.		NE ⁴ SW ⁴ + NW ⁴ SE ⁴				80	6240	700		
Galey, S. W. & A. B.		E ² SE ⁴				80	7200	1500		
Edwards, Harry & Lillian		Off. N end E ² SW ⁴ & W ² SE ⁴				23	1600	400		
Trimble, Mary		Pt. NW ⁴				40	2800	500		

SECTION No. 23

Congressional Township No. 18, R. 4

SCALE: Forty rods to an inch, or ten rods to a space, Congress Land, which is one mile square for a section.
 Number of acres in this section, according to United States Survey, _____



Montgomery

COUNTY, INDIANA, 1925

Assessor's Plat-Book for Union

Township No. 18

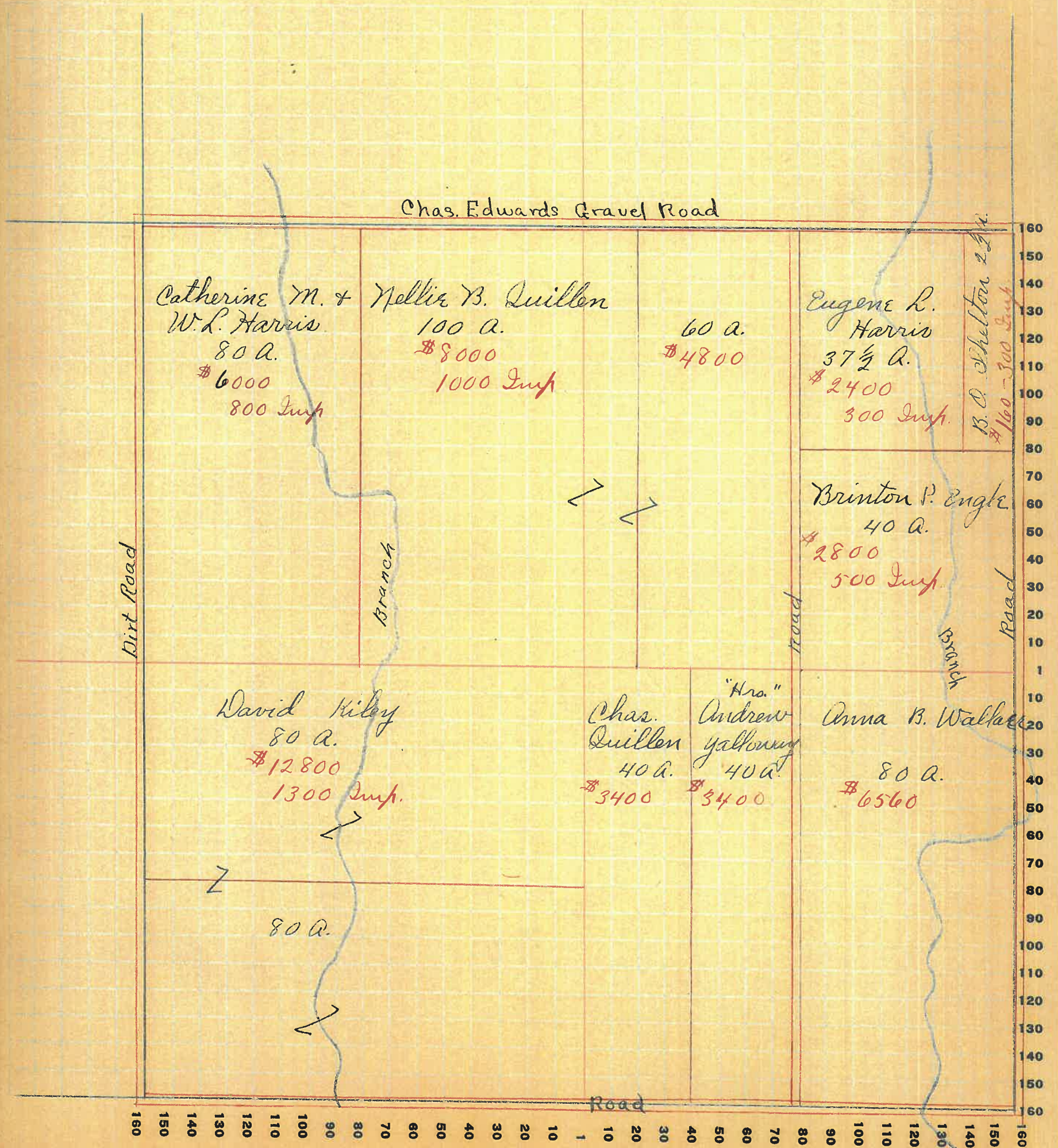
PT. WAYNE FIG. CO. FT. WAYNE, IND.

NAMES OF OWNERS	Number on Plat	DESCRIPTION	Section	Township	Range	Acres	Hundredths	Value of Lands	Value of Improvements	Value of Lands and Improvements
Harris, Catherine M. W. L.		W ² NW ⁴	24	18	4	80		6000	800	
Quillen, Nellie B.		E ² NW ⁴ W ² NE ⁴				160		12800	1000	
Harris, Eugene L.		Pt NE ⁴ NE ⁴				37.50		2400	300	
Shelton, D. O.		Pt. NE ⁴ NE ⁴				2.50		160	300	
Eagle, Brinton P.		SE ⁴ NE ⁴				40		2800	500	
Kiley, David		SW ⁴				160		12800	1300	
Miller, Char.		W ² W ² SE ⁴				40		3400		
Galloway, Andrew H. Sr.		E ² W ² SE ⁴				40		3400		
Wallace, Anna B.		E ² SE ⁴				80		6560		

SECTION No. 24

Congressional Township No. 18, R. 4

SCALE: Forty rods to an inch, or ten rods to a space, Congress Land, which is one mile square for a section.
Number of acres in this section, according to United States Survey, _____



Montgomery

COUNTY, INDIANA, 1925

Assessor's Plat-Book for

Union

Township No. 18

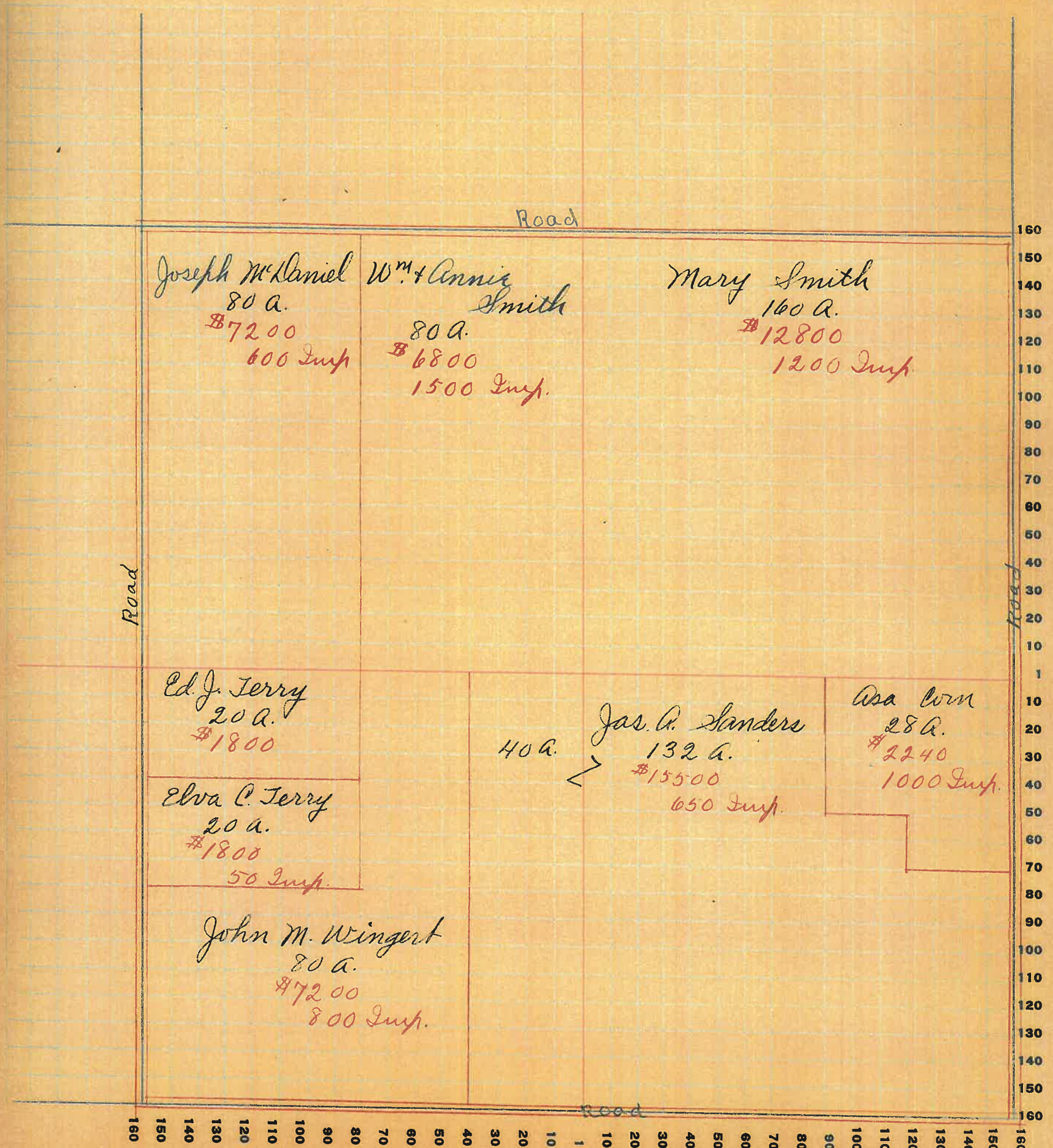
FT. WAYNE PLO. CO. FT. WAYNE, IND.

NAMES OF OWNERS	Number on Plat	DESCRIPTION	Section	Township	Range	Acres	Hundredths	Value of Lands	Value of Improvements	Value of Lands and Improvements
McDaniel, Joseph		W ² NW ⁴	25	18	4	80	7200	600		
Smith, W ^m + Anna		E ² NW ⁴				80	6800	1500		
Smith, Mary		NE ⁴				160	12800	1200		
Terry, Ed J.		N ² NW ⁴ SW ⁴				20	1800			
Terry, Elva C.		E ² NW ⁴ SW ⁴				20	1800	50		
Wingert, John M.		SW ⁴ SW ⁴ W ² E ² SW ⁴				80	7200	800		
Sanders, Jas. A.		Pt. SE ⁴				132	15500	650		
Corn, Asa		Pt. E ² SE ⁴				28	2240	1000		

SECTION No. 25

Congressional Township No. 18, R. 4

SCALE: Forty rods to an inch, or ten rods to a space, Congress Land, which is one mile square for a section.
Number of acres in this section, according to United States Survey, _____



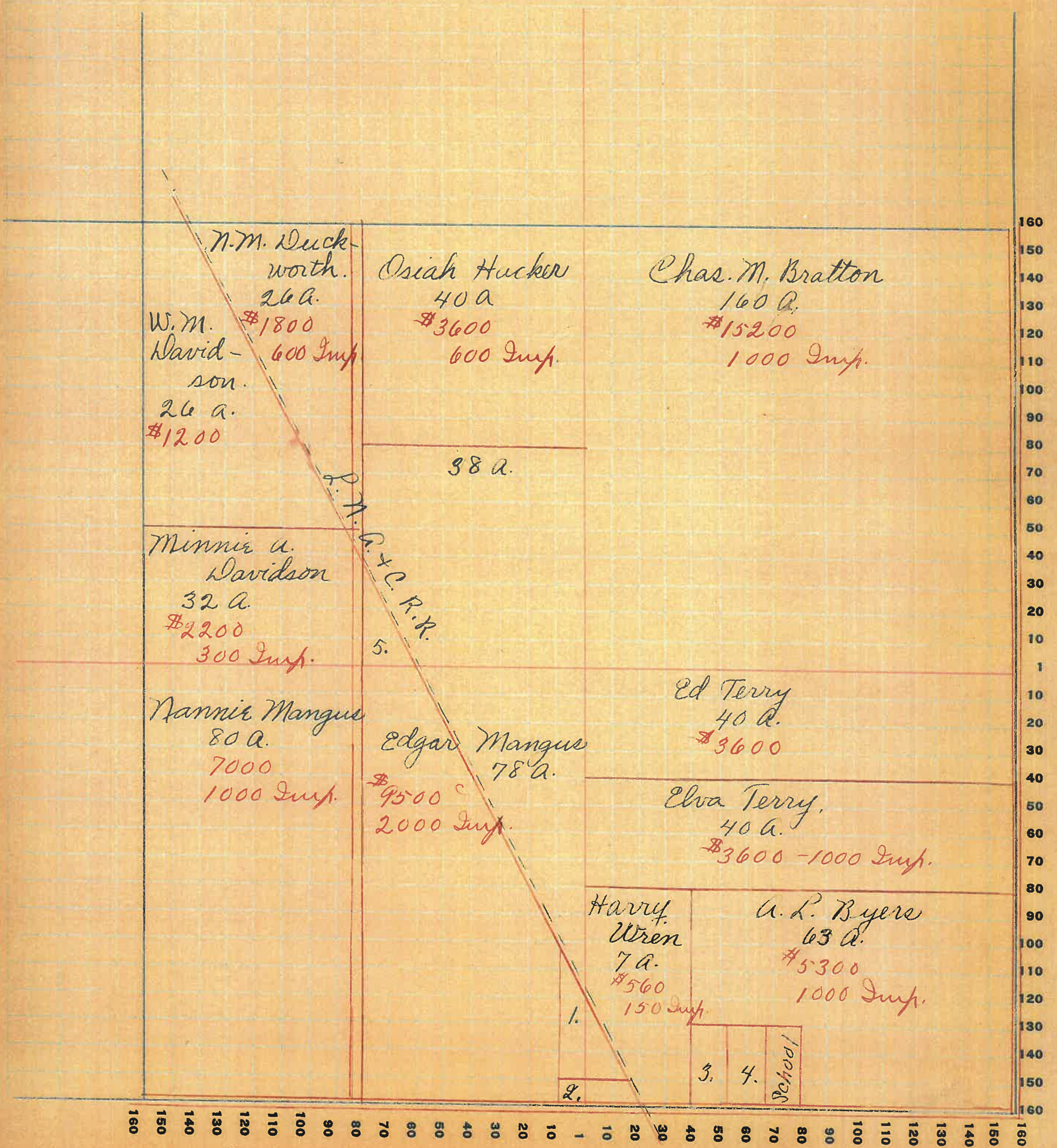
FT. WAYNE PLS. CO. FT. WAYNE, IND.

NAMES OF OWNERS	Number on Plat	DESCRIPTION	Section	Township	Range	Acres	Hundredths	Value of Lands	Value of Improvements	Value of Lands and Improvements
Davidson, Warner M		Pt. W ² NW ⁴	26	18	4	26		1200		
Duckworth, N. M.		Pt. W ² NW ⁴				26		1800	600	
Hacker, Osiah		NE ⁴ NW ⁴				40		3600	600	
Bratton, Chas. M.		E ² NE ⁴				160		15200	1000	
Davidson, Minnie A.		Pt. NW ² NW ⁴				32		2200	900	
Davidson, Warner M.	5.	Pt. SE ⁴ NW ⁴				2		200	150	
Mangus, Nannie		W ² SW ⁴				80		7000	1000	
Mangus, Edgar		Pt. SE ⁴ NW ⁴ Pt. SE ² SW ⁴				116		9500	2000	
Terry, Ed		N ² N ² SE ⁴				40		3600		
Terry, Elva		SE ² N ² SE ⁴				40		3600	1000	
Weeks, Mark	1.	Pt. SE ⁴ SW ⁴ Pt. SW ⁴ SE ⁴				2		160	500	
Wren, Harry		Pt. SW ⁴ SE ⁴				7		560	150	
Vanscoyoc, S.W.	2.	Pt. SE ⁴ SW ⁴ Pt. SW ⁴ SE ⁴				1		85	150	
Thurp, Marian	3.	Pt. SW ⁴ SE ⁴				1	50	130	80	
Lollis,	4.	Pt. SW ⁴ SE ⁴				1	50	130		
Byers, A.L.		SE ⁴ SE ⁴ Pt. SW ⁴ SE ⁴				63		5300	1000	

SECTION No. 26

Congressional Township No. 18, R. 4

SCALE: Forty rods to an inch, or ten rods to a space, Congress Land, which is one mile square for a section.
Number of acres in this section, according to United States Survey, _____



Montgomery

COUNTY, INDIANA, 1920

Assessor's Plat-Book for

Union

Township No. 18

NAMES OF OWNERS

Number on Plat

DESCRIPTION

Section

Township

Range

Acres

Hundredths

Value of Lands

Value of Improvements

Value of Lands and Improvements

Hessler, L.

W² NW⁴

27 18 4

80

5000

300

Ward, W. G.

E² NW⁴ - Pt. NE⁴ & Pt. SE⁴

275

18

14500

1800

Davidson, Warner

Pt. E² NE⁴

16

800

Walters, Jno. W.

W² SW⁴

80

4000

Davidson, Minnie

Pt. E² NE⁴

41

2500

Branden, W. E. & C.

Pt. E² SW⁴

64

3500

1000

Oliver, Chas.

Pt. E² SW⁴

15

50

1000

150

Mangus, Edgar

Pt. E² SE⁴

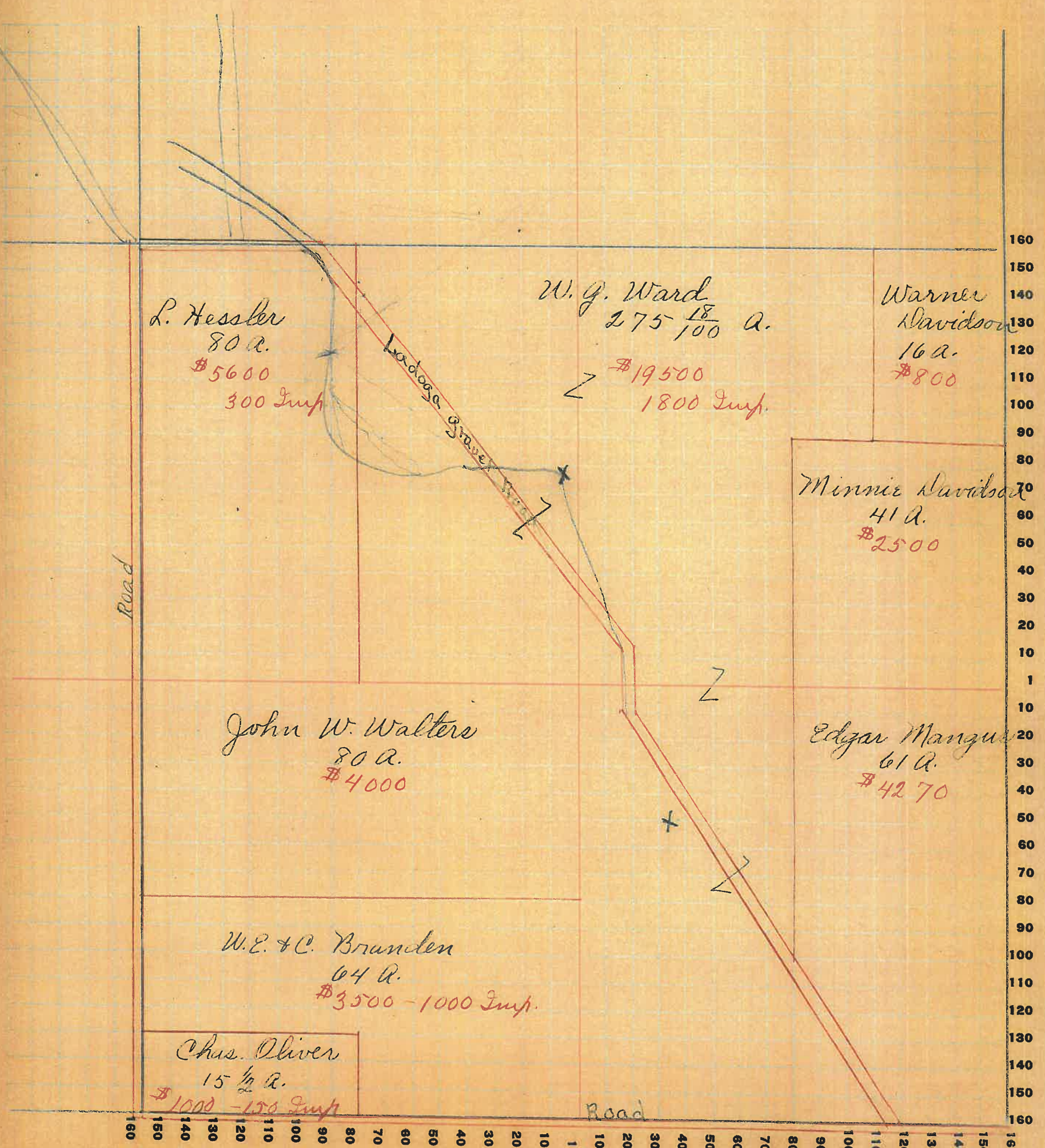
61

4270

SECTION No. 27

Congressional Township No. 18, R. 4

SCALE: Forty rods to an inch, or ten rods to a space, Congress Land, which is one mile square for a section.
Number of acres in this section, according to United States Survey, _____



Montgomery

COUNTY, INDIANA, 19 25

Assessor's Plat-Book for

Union

Township No. 18

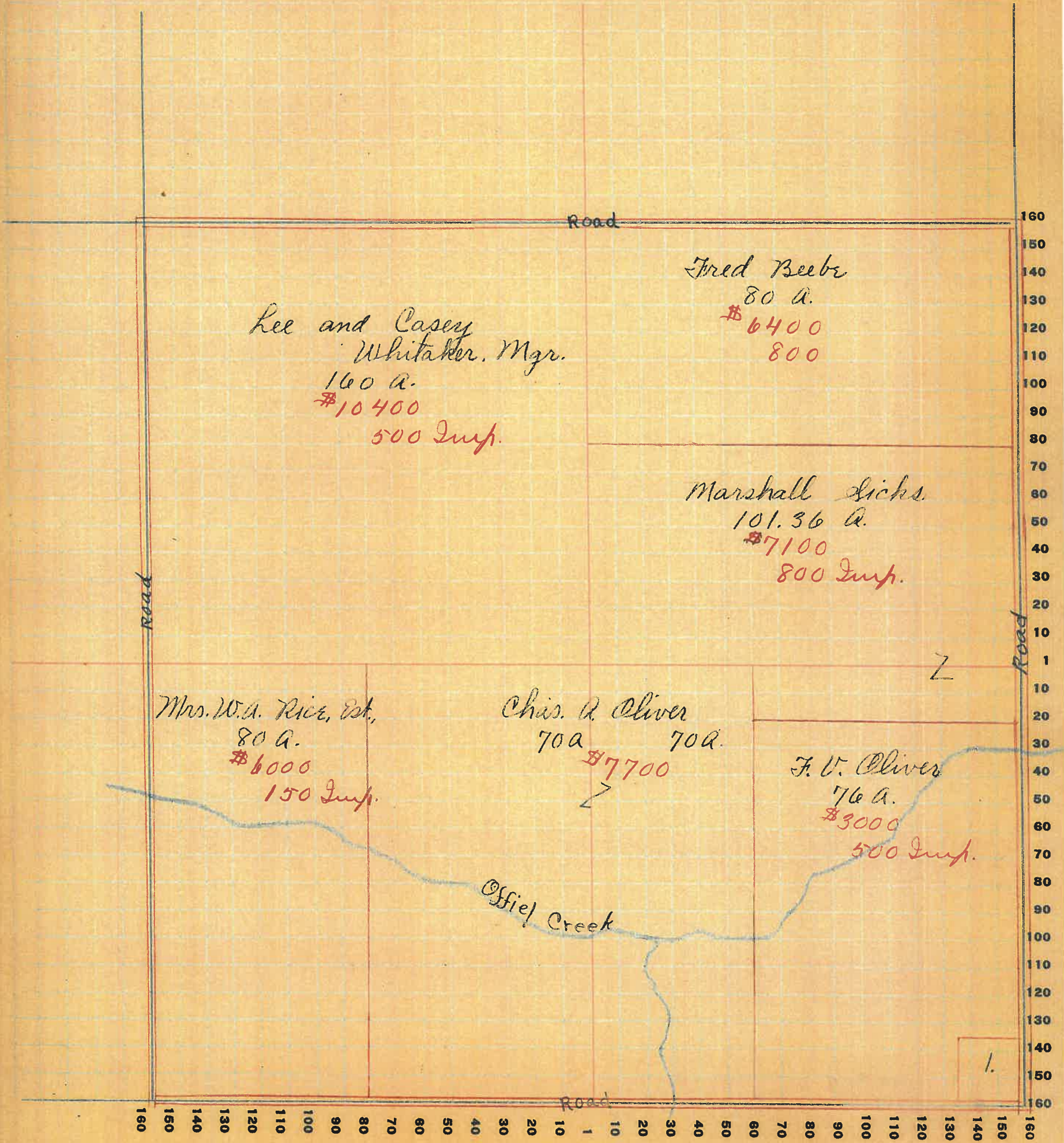
W. WAYNE PLS. CO., FT. WAYNE, IND.

NAMES OF OWNERS	Number on Plat	DESCRIPTION	Section	Township	Range	Acres	Hundredths	Value of Lands	Value of Improvements	Value of Lands and Improvements
Lee & Kasey		NW ⁴	28	18	4	160		10,400	500	
Beebe, Fred		N ² NE ⁴				80		6400	800	
Licks, Marshall		E ² NE ⁴ Pt. N ² SE ⁴				101		7100	800	
Rice, Mrs. W. A., Est.		W ³ SW ⁴				80		6000	150	
Oliver, Chas. A.		E ² SW + Pt. W ² SE ⁴				140		7700		
Oliver, F. V.		Pt. SE ⁴				76		3000	500	
Oliver, Chas. A.	1	Pt. SE ⁴				3		200	1000	

SECTION No. 28

Congressional Township No. 18, R. 4

SCALE: Forty rods to an inch, or ten rods to a space, Congress Land, which is one mile square for a section.
Number of acres in this section, according to United States Survey, _____



Montgomery

COUNTY, INDIANA, 1920

Assessor's Plat-Book for Union Township No. 18

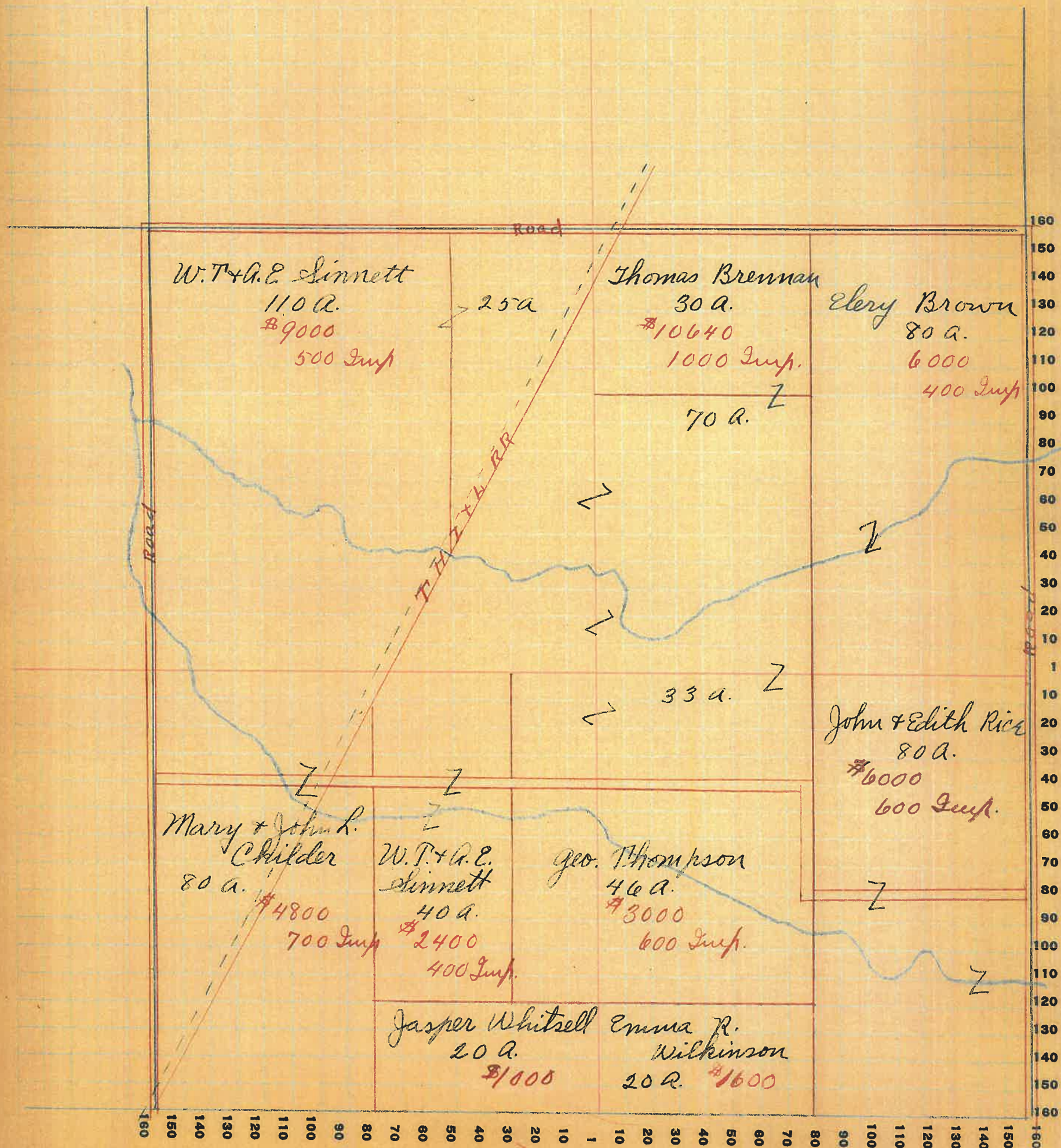
PT. WAYNE FIG. CO. - PT. WAYNE, IND.

NAMES OF OWNERS	Number on Plat	DESCRIPTION	Section	Township	Range	Acres	Hundredths	Value of Lands	Value of Improvements	Value of Lands and Improvements
Skinnett, W.T. & A.E.		Pt. N.W. ⁴	29	18	4	135		9000	500	
Brennan, Thos.		{ Pt. E ² NW ⁴ W ² N ² E ² W ²				133		10040	1000	
Brown, Elery		{ Pt. E ² SW ⁴ Pt. W ² S ² E ²				80		0000	4000	
Childer, Mary Ann L.		W ² S.W. ⁴				80		4800	700	
Simmett, W.T. & A.E.		Pt. E ² S.W. ⁴				40		2400	400	
Whitsell, Jasper		Off S end E ² SW ⁴				20		1000		
Thompson, Geo.		Pt. E ² SW ⁴ Pt. W ² S ² E ²				46		3000	600	
Wilkinson, Emma R.		Off S end W ² S ² E ²				20		1600		
Rice, Jno. & Edith		E ² S ² E ²				80		0000	600	
						634				

SECTION No. 29

Congressional Township No. 18, R. 4

SCALE: Forty rods to an inch, or ten rods to a space, Congress Land, which is one mile square for a section.
Number of acres in this section, according to United States Survey, _____



54

Assessor's Plat-Book for Union Township No. 18


W. WAYNE P. CO. PT. WAYNE, IND.

NAMES OF OWNERS	Number on Plat	DESCRIPTION	Section	Township	Range	Acres	Hundredths	Value of Lands	Value of Improvements	Value of Lands and Improvements
Vanceleave, Nancy		Pt. S. E. 1/4	30	18	4	70		6600	700	
Clifton, John		Pt. S. E. 1/4				90		8500	900	
Munns, Howard		Pt. S. W. 1/4				125		12500	1100	
Demoret, S. B. & L. B.		N. E. 1/4				160		13200	1000	
Cauger, Mary		Pt. N. W. 1/4				151		14500	800	
Coons, Geo. & E. J.		Pt. W. 2 S. W. 4				20		2000		

SECTION No. 30

Congressional Township No. 18, R. 4

SCALE: Forty rods to an inch, or ten rods to a space, Congress Land, which is one mile square for a section.
Number of acres in this section, according to United States Survey, _____



Assessor's Plat-Book for Union Township No. 18

FT. WAYNE PLS. CO. FT. WAYNE, IND.

NAMES OF OWNERS	Number on Plat	DESCRIPTION	Section	Township	Range	Acres	Hundredths	Value of Lands	Value of Improvements	Value of Lands and Improvements
Wray, W. C.		Pt. N. W. 1/4	31	18	4	73	3500	100		
Clifton, John C.		Pt. N. W. 1/4 Pt. N. E. 1/4				80	6000	700		
Childers, John J.		Pt. N. E. 1/4				51	4350			
Stump, Laurinda		Pt. N. E. 1/4				17	1450	400		
Shepard, A.	9.	Pt. N. E. 1/4				1	100	100		
Stonbraker, Alan	10.	Pt. N. E. 1/4				1	100	100		
Fisher, John E. & M.	11.	Pt. N. E. 1/4				1	90	250		
Smith, Jennetta		Pt. N. E. 1/4 Pt. S. E. 1/4				73	855680	800		
Douglas, Aaron		Pt. S. E. 1/4				10	750			
Buser, Wm Jr.		Pt. S. E. 1/4				30	2000	500		
Shwearinger, Hugh		Pt. S. E. 1/4				40	2600	700		
Keyp, C. F.		Pt. S. E. 1/4				60	4000	600		
Bell, James	8.	Pt. S. W. 1/4				6	300	700		
Wray, W. H.		" S. W. 1/4				40	2600			
Caplinger, Wallace	7.	" " "					200	1000		
Miles, W. J.		Pt. S. W. 1/4 Pt. N. W. 1/4				104	5300	400		
Mathaman, John + H.	1.	Pt. S. W. 1/4				5	350	75		
Surface + Armstrong	2.	" " "				3	200	100		
Vancleave, Winnie		" " "				12	1000	800		
Wray, Mardia	3.	" " "					125	450		
Childers, W. R.	4.	" " "					125	500		
Hodge, John	5.	" " "					125	500		
Wright, Nora	6.	" " "					125	350		
Smith Mrs, Robt.		" S. E. 1/4				14	851000			

Montgomery COUNTY, INDIANA, 19 25

Assessor's Plat-Book for Union Township No. 18

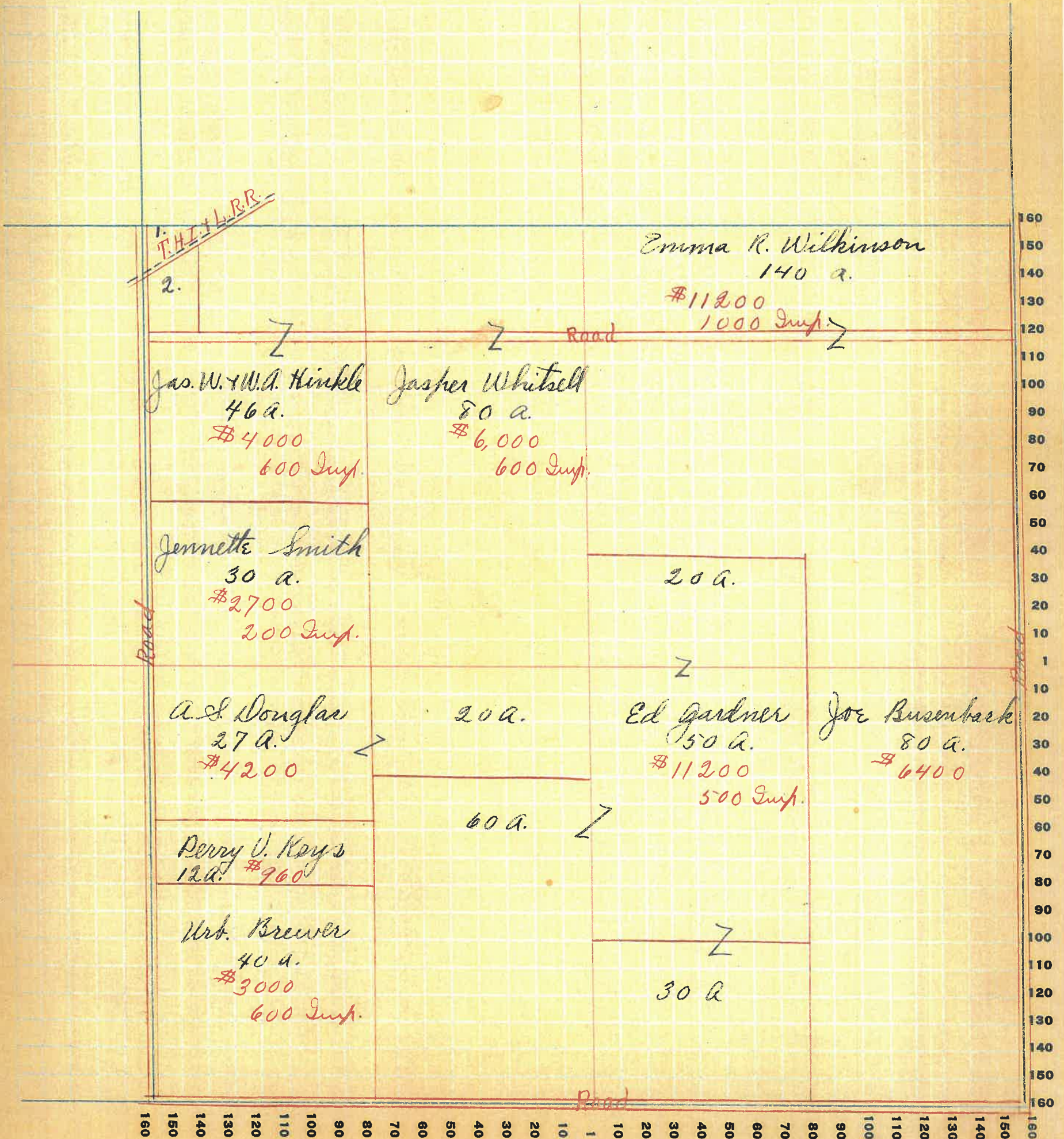
W. WAYNE P.T.B. CO., FT. WAYNE, IND.

NAMES OF OWNERS	Number on Plat	DESCRIPTION	Section	Township	Range	Acres	Hundredths	Value of Lands	Value of Improvements	Value of Lands and Improvements
Armentrout, Eli	1.	Pt. W ² NW ⁴	32	18	4	150	140			
Kirkendall	2.	Pt. W ² NW ⁴				50	40			
Hinkle, Jas. W. & W. A.		Pt. W ² NW ⁴				46	4000	600		
Smith, Jennette		Pt. SW ¹ NW ⁴				30	2700	200		
Whitell, Jasper		E ² NW ⁴				80	6000	600		
Wilkinson, Emma R.		Pt. W ² NE ⁴ & E ² NE ⁴				140	11200	1000		
Douglas, A. S.		.. W ² SW ⁴ N ² N ² SW ⁴				47	4200			
Keys, Perry W.		.. W ² SW ⁴				12	960			
Brewer, Arb		SW ⁴ SW ⁴				40	3000	600		
Gardner, Ed		NE ² SW ⁴ , S ² NE ⁴ , W ² SE ⁴				160	11200	500		
Busenbark, Joe		E ² SE ⁴				80	6400			
Douglas, A. S.		Pt. NW ⁴ Pt. SW ⁴				10	950			

SECTION No. 32

Congressional Township No. 18, R. 4

SCALE: Forty rods to an inch, or ten rods to a space, Congress Land, which is one mile square for a section.
Number of acres in this section, according to United States Survey, _____



Montgomery

COUNTY, INDIANA, 1925

Assessor's Plat-Book for

Union

Township No. 18

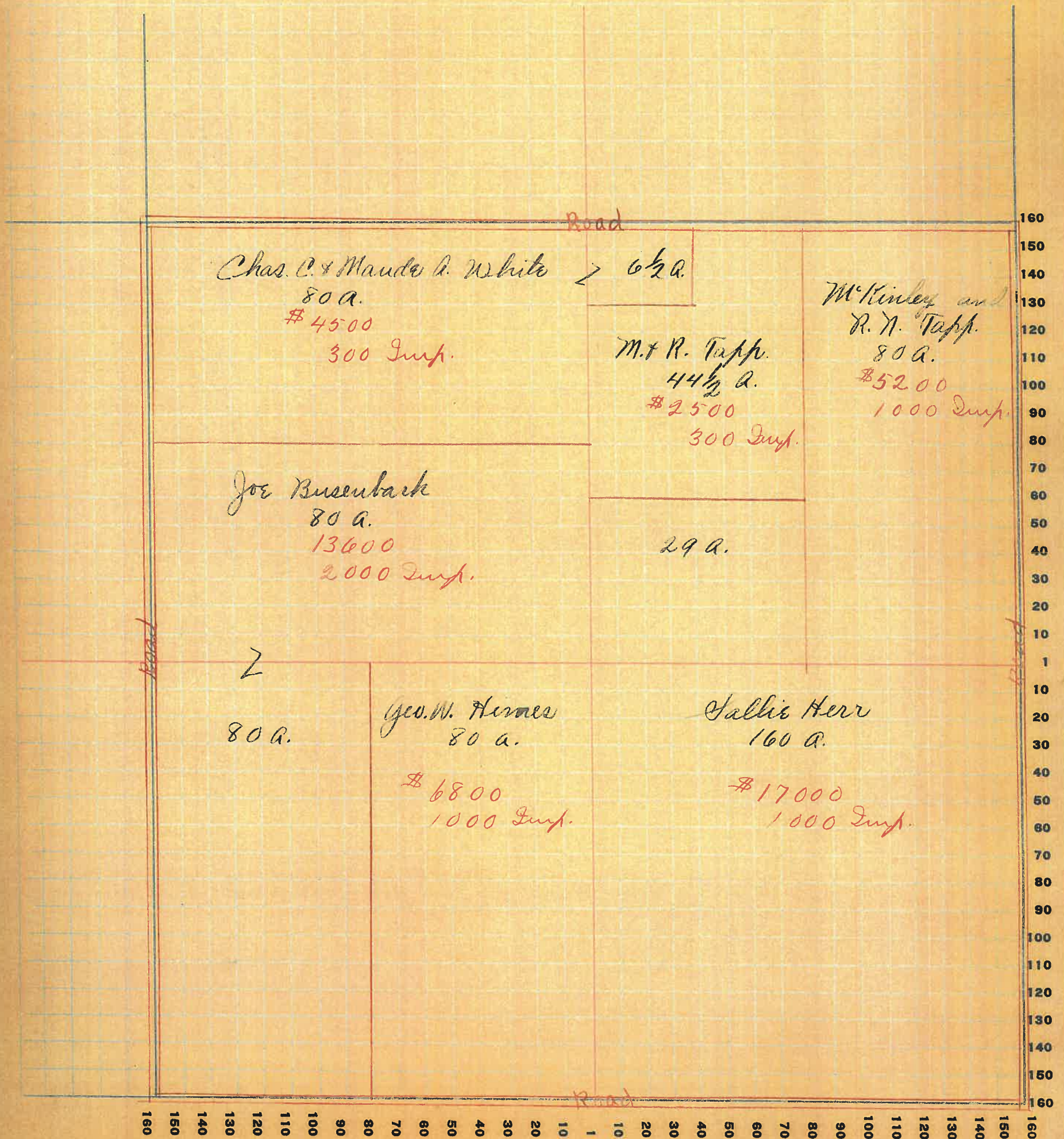
T. WAYNE PTD. CO. FT. WAYNE, IND.

NAMES OF OWNERS	Number on Plat	DESCRIPTION	Section	Township	Range	Acres	Hundredths	Value of Lands	Value of Improvements	Value of Lands and Improvements
White, Chas. C. & Maudell.		N ² NW ⁴ & Pt. NW ⁴ NE ⁴	33	18	4	86	50	4500	300	
Busenbark, Jos.		S ² NW ⁴ & W ² SW ⁴				160		13600	2000	
Tapp, M. & R.		Pt. W ² NE ⁴				44	50	2500	300	
McKinley and R. A. Tapp.		E ² NE ⁴				80		5200	1000	
Himer, Geo. W.		E ² SW ⁴				80		6800	1000	
Herr, Sallie		Pt. W ² NE ⁴ & SE ⁴				189		17000	1000	

SECTION No. 33

Congressional Township No. 18, R. 4

SCALE: Forty rods to an inch, or ten rods to a space, Congress Land, which is one mile square for a section.
Number of acres in this section, according to United States Survey, _____



Montgomery

COUNTY, INDIANA, 1925

Assessor's Plat-Book for Union Township No. 18

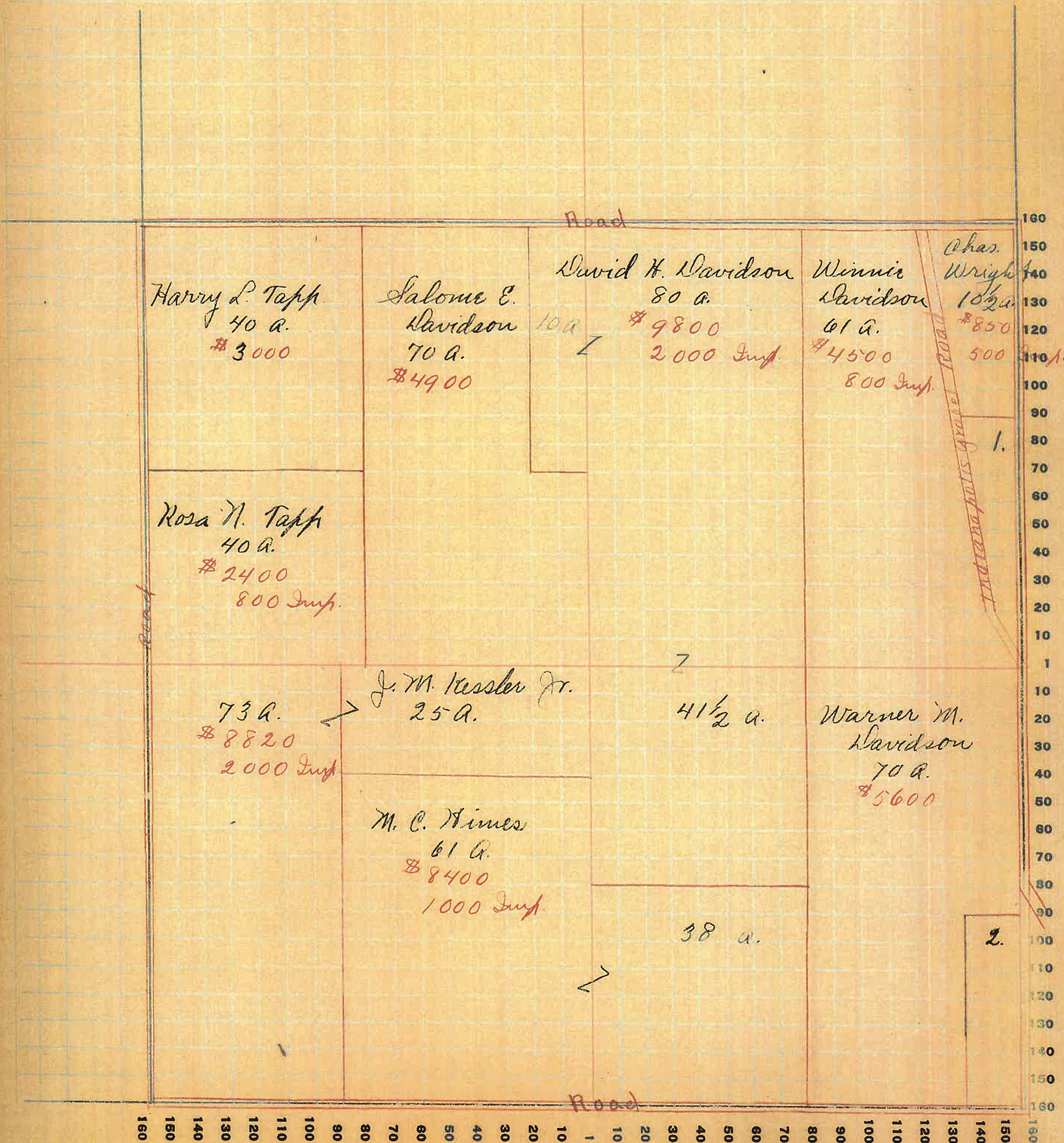
PT. WAYNE PLS. CO. - PT. WAYNE, IND.

NAMES OF OWNERS	Number on Plat	DESCRIPTION	Section	Township	Range	Acres	Hundredths	Value of Lands	Value of Improvements	Value of Lands and Improvements
Tapp, Harry L.		NW ⁴ NW ⁴	34	18	4	40		3000		
Tapp, Rosa M.		SW ⁴ NW ⁴				40		2400	800	
Davidson, Saloma E.		PT. E ² NW ⁴				70		4900		
" David H.		PT. NW ⁴ NE ⁴ PT SE ⁴				131	50	9800	2000	
" Minnie		PT. E ² NE ⁴				61		4500	800	
Wright, Char.		PT. E ² E ⁴				10		850	500	
Davidson, Warner M.	1.	PT. E ² NE ⁴				6		475		
Kuslar, J. M. Jr.		PT. S. W. 4				98		8820	2000	
Himes, M. C.		PT. SW ⁴ PT SE ⁴				99		8400	1000	
Davidson, Warner M.		PT. E ² SE ⁴				70		5600		
" W ^m A.	2.	PT SE ⁴ SE ⁴				9		765		

SECTION No. 34

Congressional Township No. 18, R. 4

SCALE: Forty rods to an inch, or ten rods to a space, Congress Land, which is one mile square for a section.
Number of acres in this section, according to United States Survey, _____



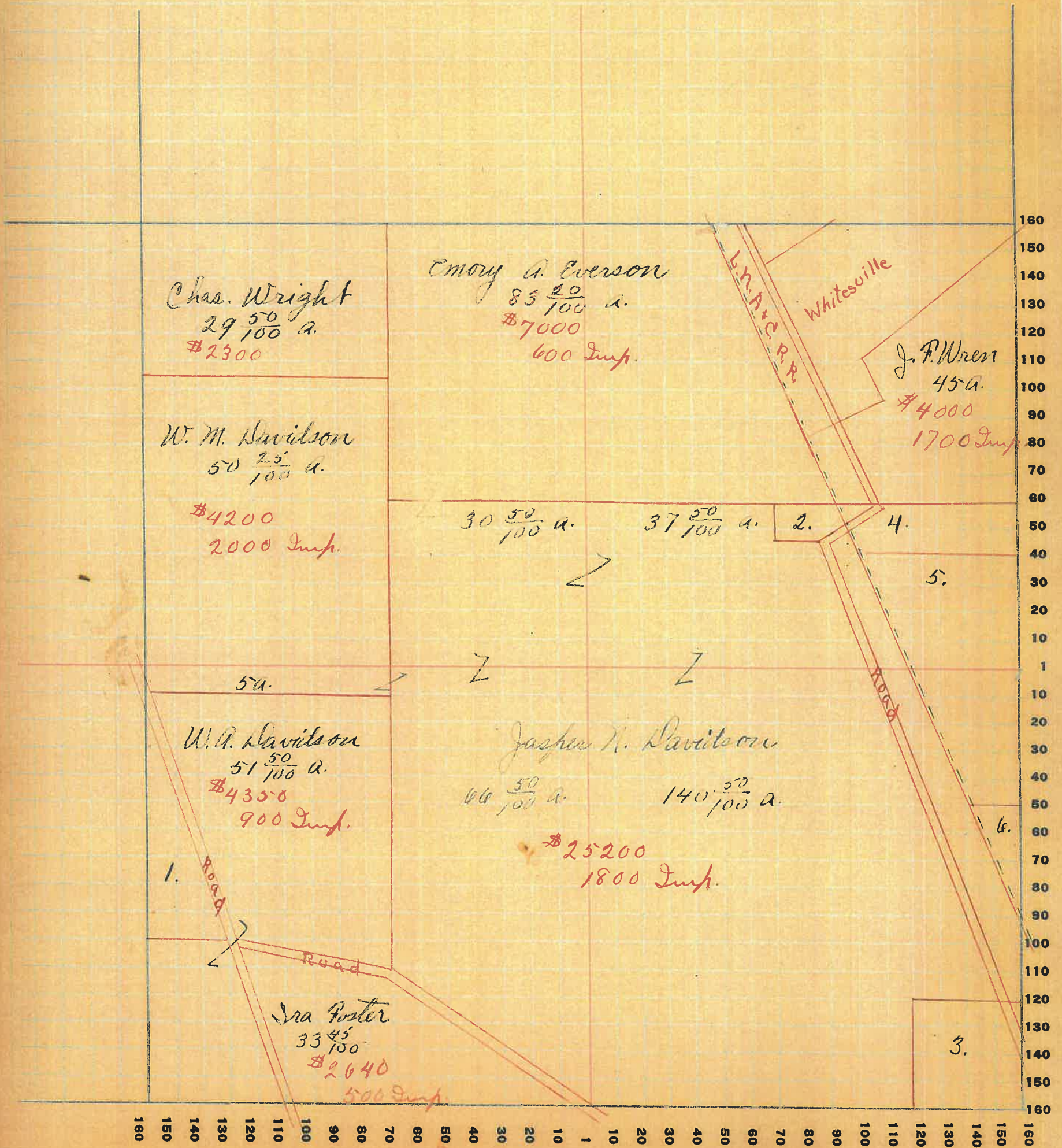
PT. WAYNE PLO. CO. PT. WAYNE, IND.

NAMES OF OWNERS	Number on Plat	DESCRIPTION	Section	Township	Range	Acres	Hundredths	Value of Lands	Value of Improvements	Value of Lands and Improvements
Wright, Chas.		Pt. N ² W ⁴ NW ⁴	35	18	4	29	50	2300		
Davidson, Warner M.		Pt. W ² NW ⁴				50	25	4200	2000	
Everson, Emery R.		Pt. E ² NW ⁴ & Pt. W ² NE ⁴				83	20	7000	600	
Davidson, Warner M.	1.	Pt. W ² SW ⁴				4		340		
Foster, Ira		Pt. S ² SW ⁴				33	45	2640	500	
Davidson, Jasper N.		Pt. NE ⁴ & Pt. NW ⁴ & Pt. SW ⁴ & Pt. SE ⁴				280		25200	1800	
Wren, Jas. F.		Pt. E ² NE ⁴				45		4000	1700	
	3.	Pt. SE ⁴ SE ⁴				10		800	200	
Thompson, Sellar	4.	Pt. SE ⁴ NE ⁴				7		500		
Thomas, Dexter	5.	Pt. SE ⁴ NE ⁴ & Pt. NE ⁴ SE ⁴				22	38	1700	100	
Phelps, Mary	6.	Pt. E ² SE ⁴				5		350	25	
Davidson, W.A.		Pt. W ² SW ⁴				51	50	4350	900	
Auman, Zeb.	2.	Pt. NE ⁴					50	50		

SECTION No. 35

Congressional Township No. 18, R. 4

SCALE: Forty rods to an inch, or ten rods to a space, Congress Land, which is one mile square for a section.
Number of acres in this section, according to United States Survey, _____



Montgomery

COUNTY, INDIANA, 1925

Assessor's Plat-Book for Union Township No. 18

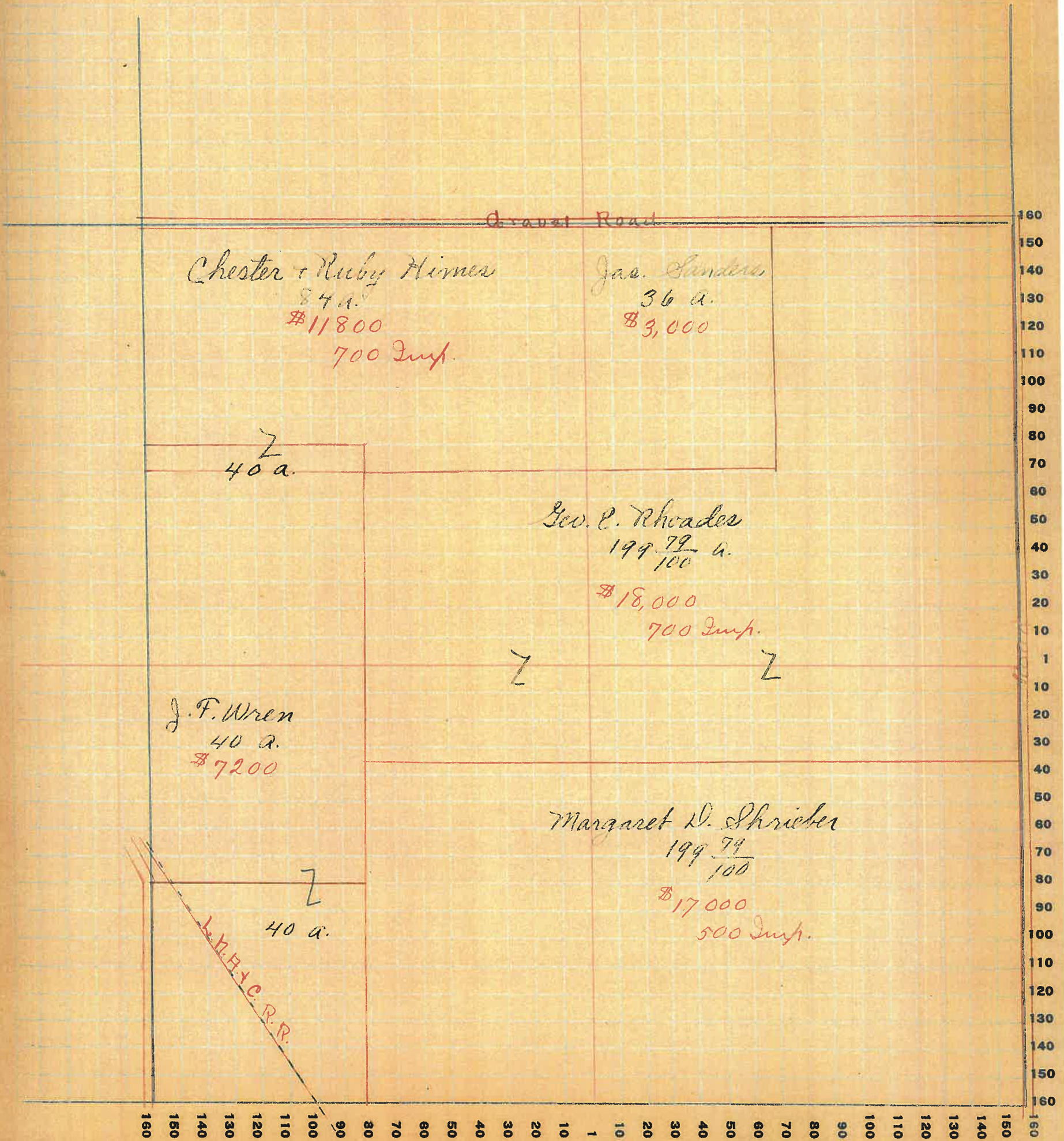
PT. WAYNE PLS. CO. FT. WAYNE, IND.

NAMES OF OWNERS	Number on Plat	DESCRIPTION	Section	Township	Range	Acres	Hundredths	Value of Lands	Value of Improvements	Value of Lands and Improvements
Himes, Chester & Ruby		W ² NW ⁴ Pt E ² NW ⁴	36	18	4	124		11800	700	
Simons, James		Pt NW ⁴ NE ⁴				36		5000		
Rhoades, Geo. C.		Pt NW ⁴ Pt SE ⁴				199	79	18000	700	
Wren, J. F.		W ² SW ⁴				80		7200		
Shrieber, Margaret W.		Pt. E ² NW ⁴ Pt SE ⁴				199	79	17000	500	

SECTION No. 36

Congressional Township No. 18, R. 4

SCALE: Forty rods to an inch, or ten rods to a space, Congress Land, which is one mile square for a section.
Number of acres in this section, according to United States Survey, _____



PT. WAYNE P.B. CO. FT. WAYNE, IND.

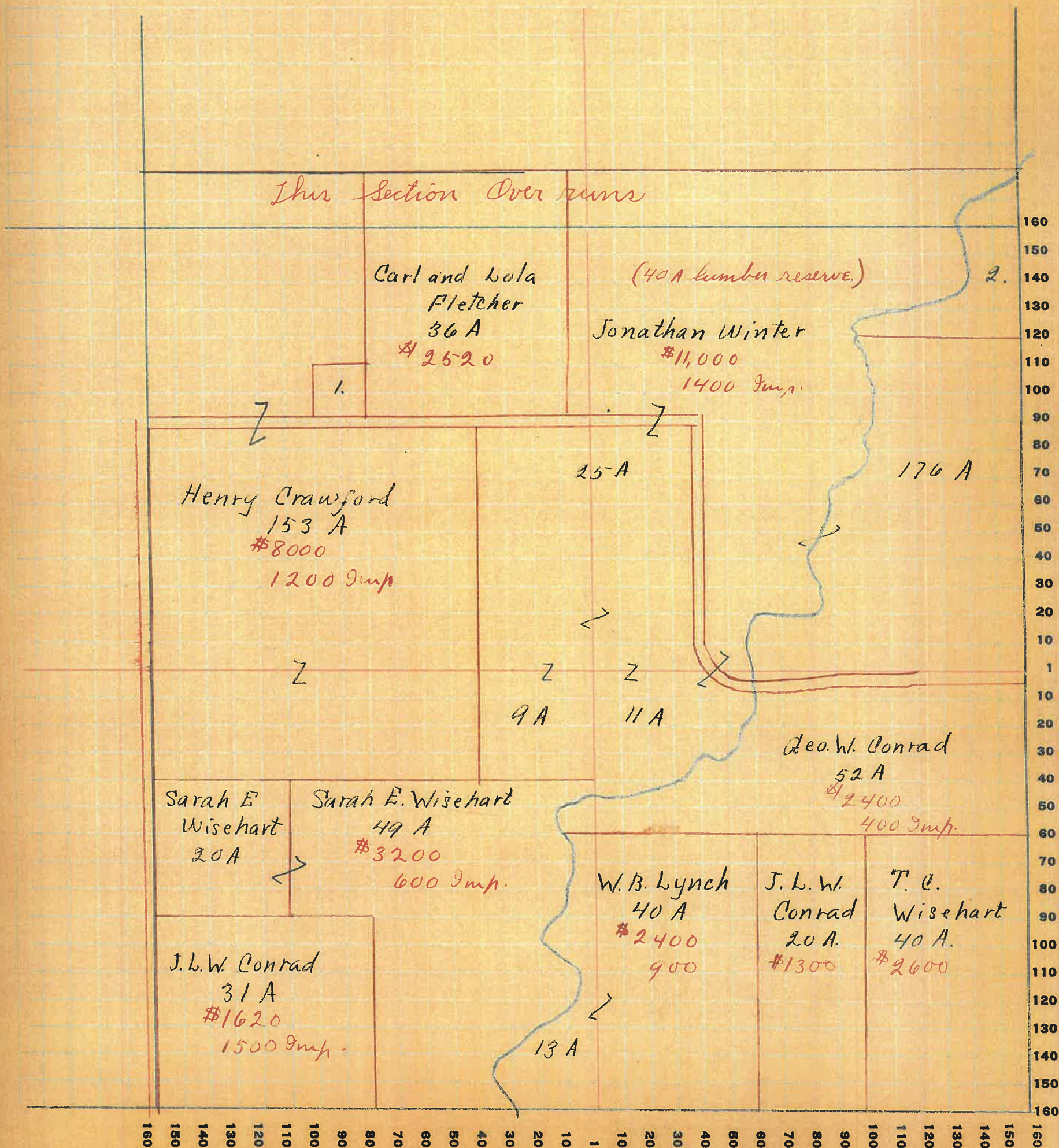
NAMES OF OWNERS	Number on Plat	DESCRIPTION	Section	Township	Range	Acres	Hundredths	Value of Lands	Value of Improvements	Value of Lands and Improvements
A. C. Anglin	1.	Pt. NW ⁴	1	19	4		75	75		
Carl & Lola Fletcher		" "				36		2520		
John Jackman	2.	" NE ⁴				7		125		
Henry Crawford		Pt. N.W ⁴				153		8000	1200	
Jonathan Winter		Pt. N ² & Pt S ²				221		11000	1400	
Geo. W. Conrad		Pt SE ⁴				52		2400	400	
Sarah E. Wischert (Est)		Pt. SW ⁴				69		3200	600	
Jas. L. W. Conrad		Pt. "				31		1620	1500	
W. B. Lynch ^{Starling Co} _{State Bank}		" S.E ⁴				53		2400	900	
J. L. W. Conrad		" "				20		1300		
T. C. Wischert		" "				40		2600		

SECTION No. 1

Congressional Township No. 19, R. 4

36/Date

SCALE: Forty rods to an inch, or ten rods to a space, Congress Land, which is one mile square for a section.
Number of acres in this section, according to United States Survey, _____



PT. WAYNE PTO. CO. FT. WAYNE, IND.

NAMES OF OWNERS	Number on Plat	DESCRIPTION	Section	Township	Range	Acres	Hundredths	Value of Lands	Value of Improvements	Value of Lands and Improvements
Beal, Chas. G.		Pt. NW ⁴	2	19	4	100		9400		
Cox, Oran		" NE ⁴				65		5500	1800	
Glascok, Thos. A. & Jane		" "				43		3800	1200	
Luster, Ed.		" NW ⁴				35		2600	900	
Pierce, Wm. L. & Euphonia		" "				43		3600	1000	
Cox, Oran A. & Lydia		Pt. N ² + Pt. S ²				70		5500		
Pink, Commodore S.		" SW ⁴				80		7200	1000	
Petro, Harry		" "				80		6500	1200	
Conrad, John C.		Pt. NE ⁴ - Pt. SE ⁴				148	70	13250	3700	
Conrad, Jas. L. W.		Pt. S. E ⁴				19	70	1575		

Montgomery

COUNTY, INDIANA, 19 25

Assessor's Plat-Book for Union Township No. 19

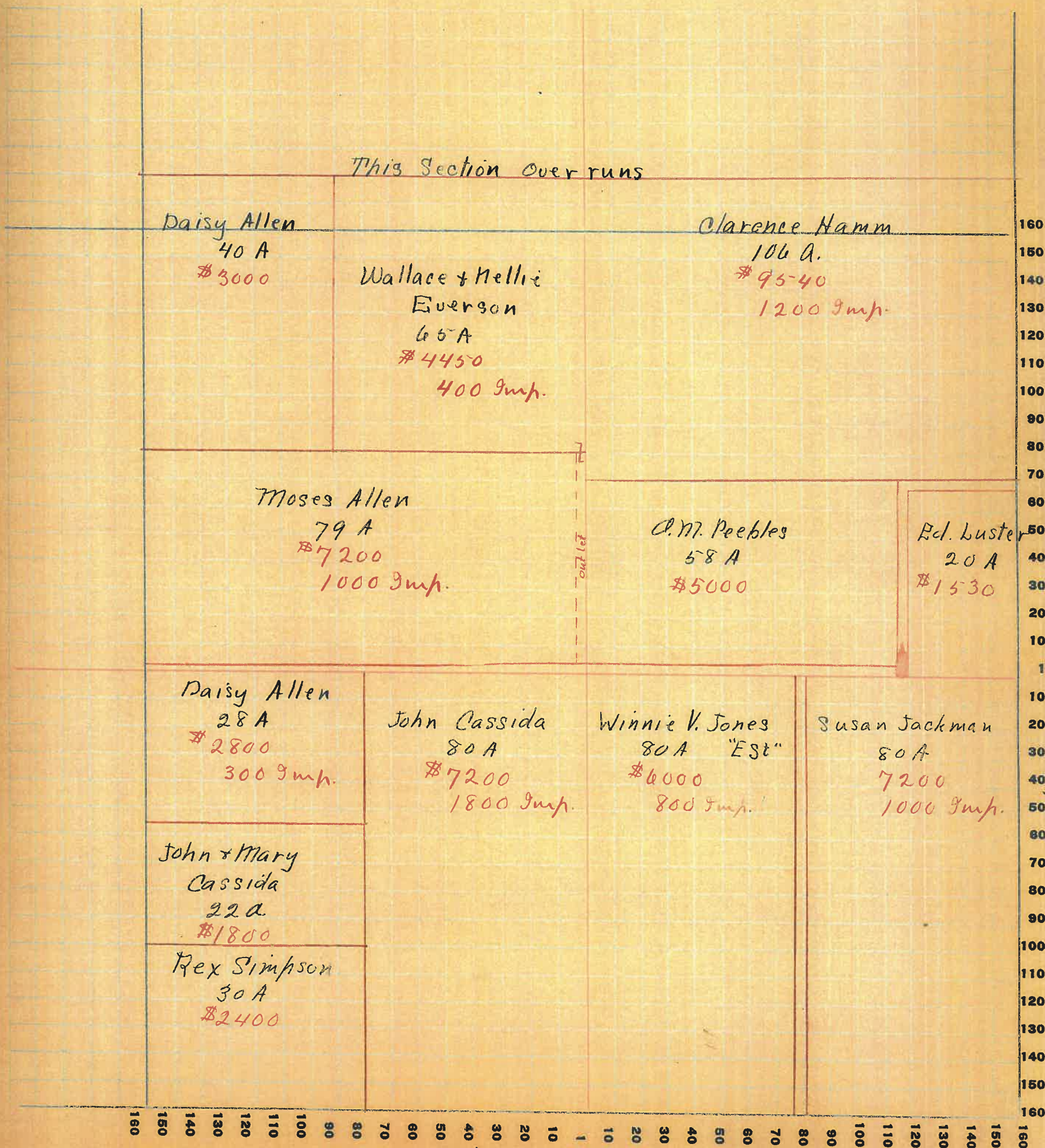
FT. WAYNE P.T.S. CO. FT. WAYNE, IND.

NAMES OF OWNERS	Number on Plat	DESCRIPTION	Section	Township	Range	Acres	Hundredths	Value of Lands	Value of Improve-ments	Value of Lands and Improve-ments
Allen, Daisy		Pt. NW ⁴	3	19	4	40		3000		
Everson, Wallace & Nellie		" "				65		4450	400	
Hamm, Clarence		" NE ⁴				106		9540	1200	
Allen, Moser,		" NW ⁴				79		7200	1000	
Peebles, C. M.		" NE ⁴				58		5000		
Luster, Ed.		" "				20		1530		
Allen, Daisy		" S.W ⁴				28		2800	300	
Cassida, John & Mary M		" "				22		1800		
Simpson, Rex		" "				30		2400		
Cassida, John		" "				80		7200	1800	
Jones, Wm. U. (Est.)		" SE ⁴				80		6000	800	
Jackman, Susan (Est.)		" "				80		7200	1000	

SECTION No. 3

Congressional Township No. 19, R. 4

SCALE: Forty rods to an inch, or ten rods to a space, Congress Land, which is one mile square for a section.
 Number of acres in this section, according to United States Survey, _____



Montgomery

COUNTY, INDIANA, 1925

Assessor's Plat-Book for

Union

Township No. 19

NAMES OF OWNERS

Number on Plat

DESCRIPTION

Section

Township

Range

Acres

Hundredths

Value of Lands

Value of Improvements

Value of Lands and Improvements

Mason, Phos and Anna L.

NW 4

4 19 4 168 20 17500 3500

Noble, James N.

PT. NE 4

103 20 9000 800

Peebles, O. M.

" "

18 1620 600

Wickox, George

" "

6 600 600

Peebles, O. M. & Alice

" "

55 5000 600

Hughes, Homer

PT. SW 4

20 1700

Hole, Lola B.

" "

60 5700 2500

Valentine, Russell

" "

80 8400 1800

Wilkinson, W^m & Laura

" SE 4

80 6500 1000

Simpson, Rex

" "

80 8000 1500

Hughes, S. W.

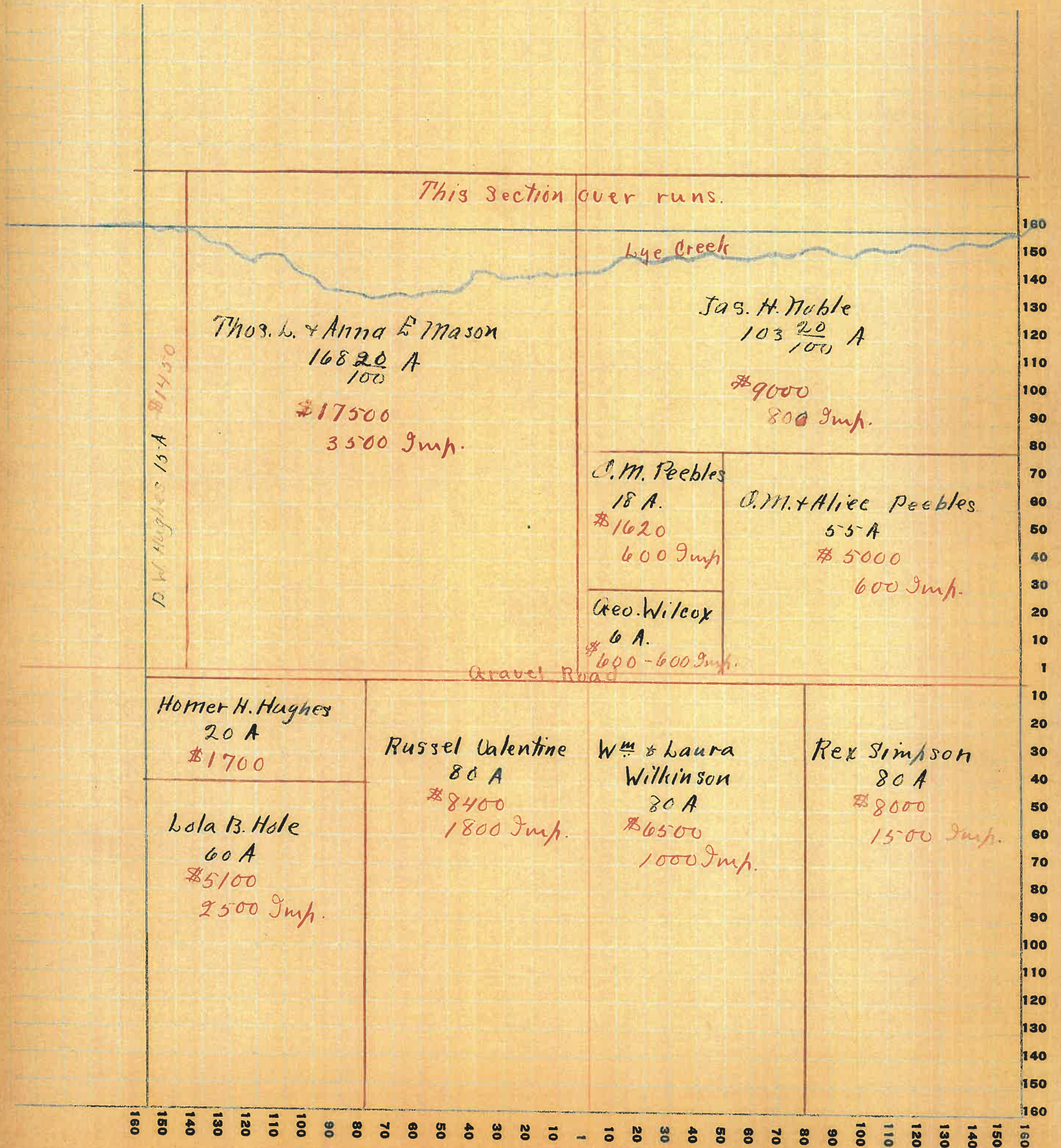
" N.W. 4

15 1450

SECTION No. 4

Congressional Township No. 19, R. 4

SCALE: Forty rods to an inch, or ten rods to a space, Congress Land, which is one mile square for a section.
 Number of acres in this section, according to United States Survey, _____



Assessor's Plat-Book for Union Township No. 19

WAYNE PTO. CO. ST. WAYNE, IND.

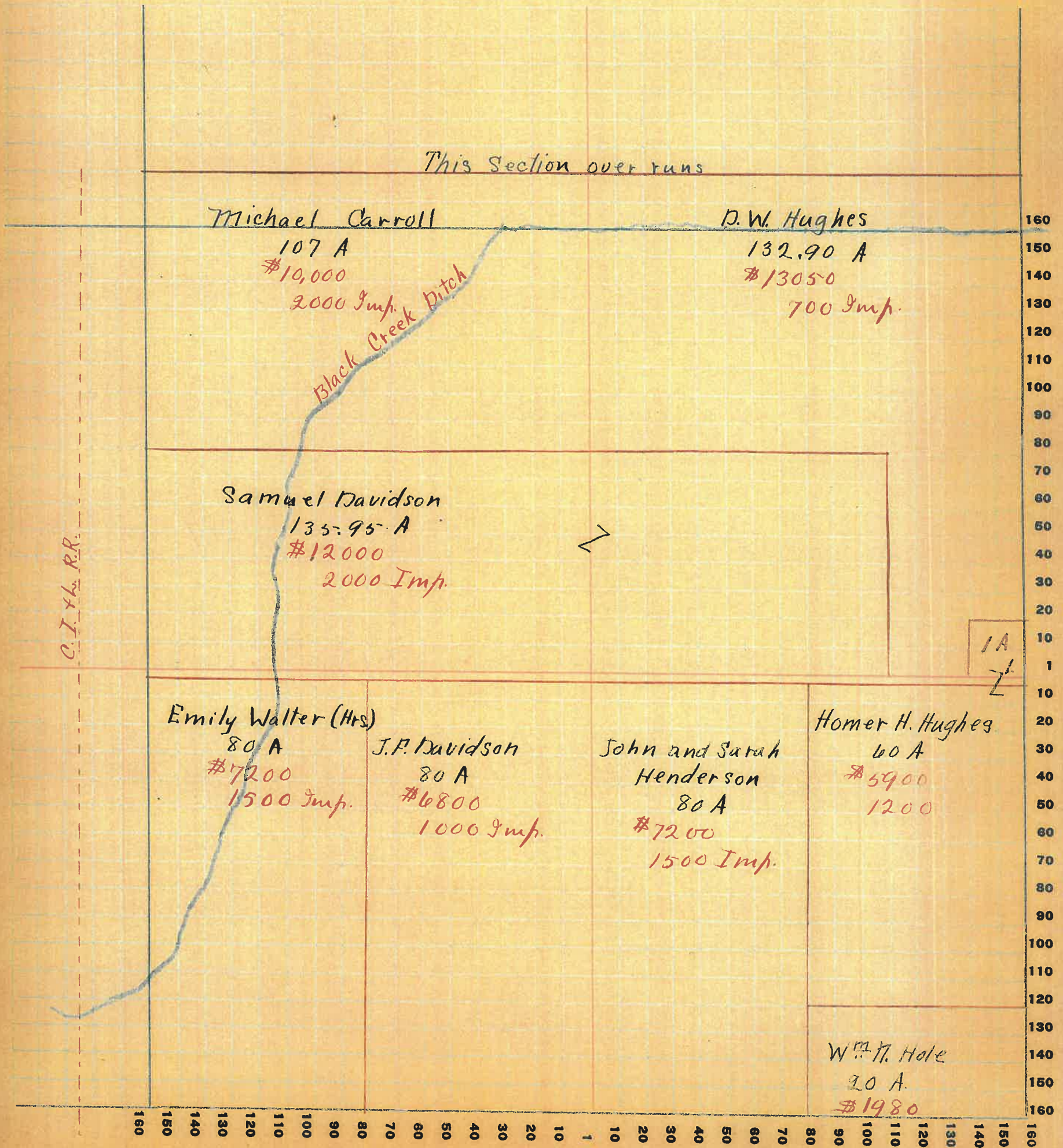
NAMES OF OWNERS	Number on Plat	DESCRIPTION	Section	Township	Range	Aeres	Hundredths	Value of Lands	Value of Improvements	Value of Lands and Improvements
Carroll, Michael		Pt. NW 4	5	19	4	107		10,000	2,000	
Hughes, D.W.		" N.E 4				132	40	13050	700	
Davidson, Samuel		" NW 4 & Pt N.E 4				135	95	12000	2,000	
Walters, Emily "Est."		" S.W 4				80		7200	1500	
Davidson J. P.		" "				80		6800	1000	
Henderson, John & Sarah		" S.E 4				80		7200	1500	
Homer H. Hughes,		" "				60		5900	1200	
Hughes Homer H.	1.	" "				1		100	600	
Hole, W.		" "				20		1980		

SECTION No. 5

Congressional Township No. 19, R. 4

SCALE: Forty rods to an inch, or ten rods to a space, Congress Land, which is one mile square for a section.
Number of acres in this section, according to United States Survey, _____

✓



80

Montgomery

COUNTY, INDIANA, 1925

Assessor's Plat-Book for

Union

Township No. 19

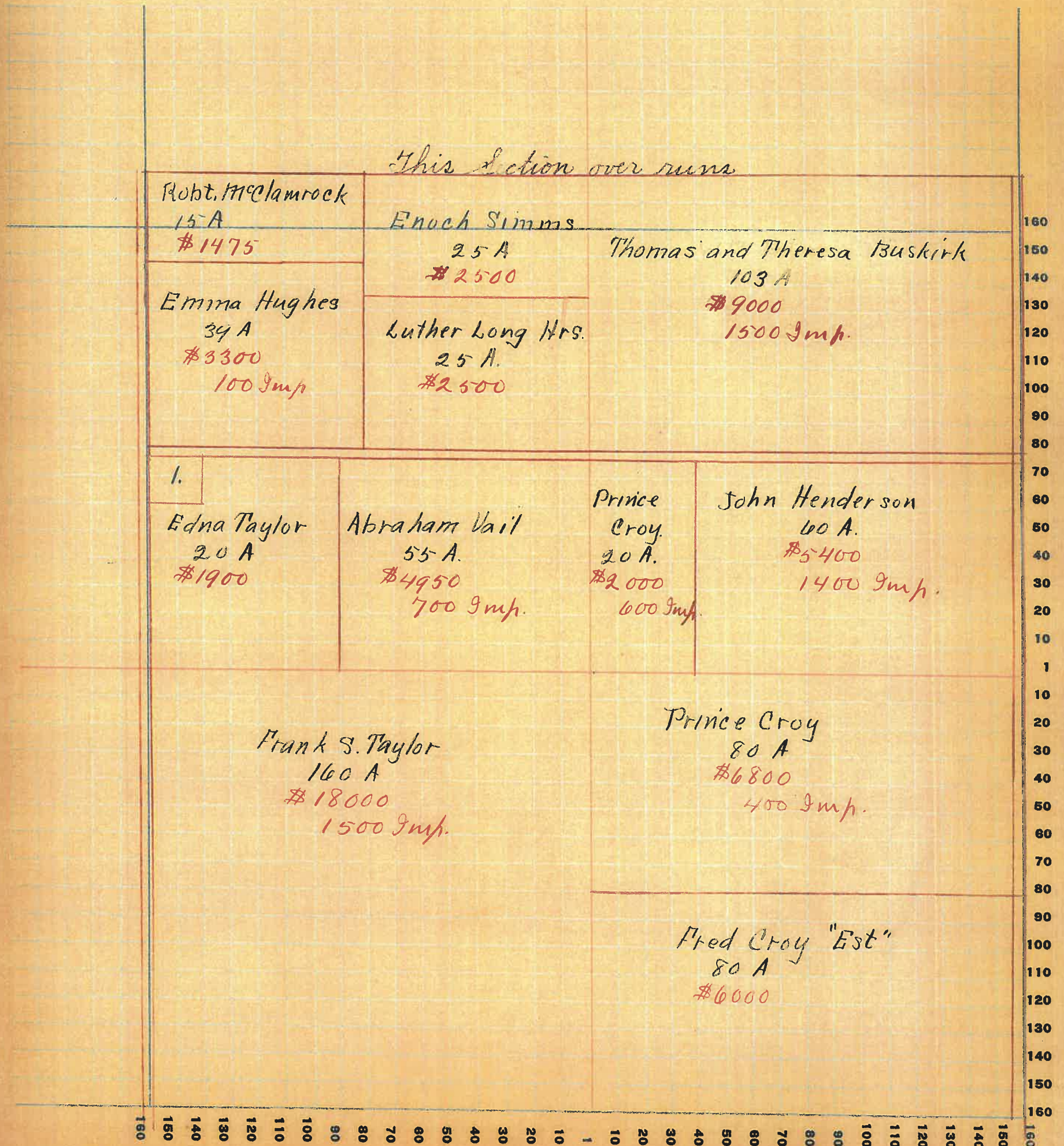
T. WAYNE PLS. CO. FT. WAYNE, IND.

NAMES OF OWNERS	Number on Plat	DESCRIPTION	Section	Township	Range	Acres	Hundredths	Value of Lands	Value of Improvements	Value of Lands and Improvements
McClamrock, Robert		Pt NW ⁴	6	19	4	15		1475		
Hughes, Emma		" "				39		3300	100	
Enoch, Simms		" "				25	75	2500		
Long, Luther, Mrs.		" "				25	75	2500		
Bushirk, Phos. & Theresa		Pt NE ⁴				103		9000	1500	
Taylor, Edna		" NW ⁴				20		1900		
Vail, Abraham		" "				55		4950	700	
Croy, Prince A.		" NE ⁴				20		2000	600	
Henderson, John.		" "				60		5400	1400	
Taylor, Frank S.		" SW ⁴				160		18000	1500	
Croy, Prince A.		Pt SE ⁴				80		6800	400	
Croy, Fred, est.		" "				80		6000		
W.B. McClamrock.	1.	" NW ⁴				21		100	150	

SECTION No. 6

Congressional Township No. 19, R. 4

SCALE: Forty rods to an inch, or ten rods to a space, Congress Land, which is one mile square for a section.
 Number of acres in this section, according to United States Survey, _____



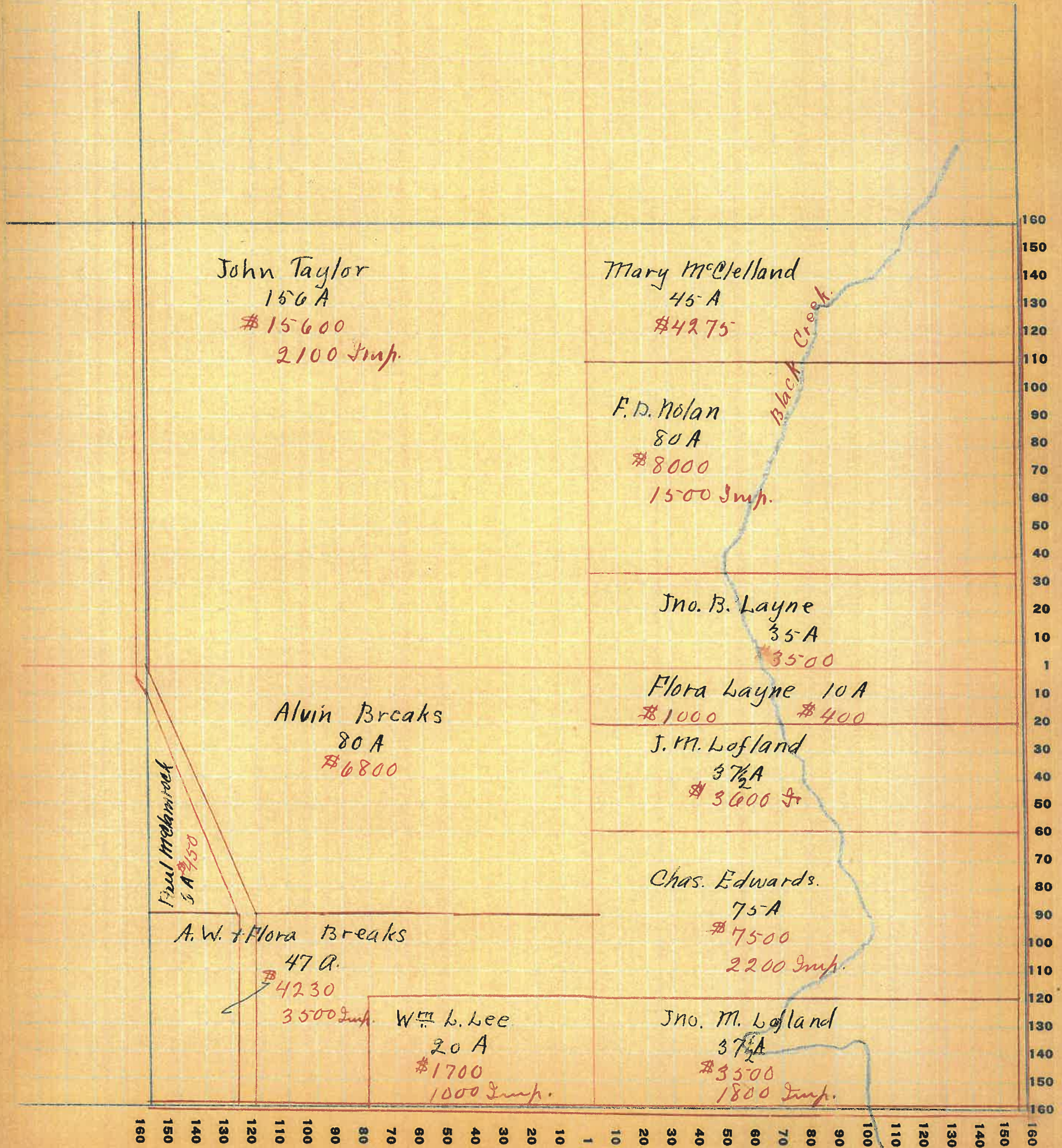
WAYNE PLS. CO. FT. WAYNE, IND.

NAMES OF OWNERS	Number on Plat	DESCRIPTION	Section	Township	Range	Acres	Hundredths	Value of Lands	Value of Improvements	Value of Lands and Improvements
Paylor, John		pt. NW4	7	19	4	156		15600	2100	
McClelland, Mary		" NE4				45		4275		
Notan, Frank D.		" "				80		8000	1500	
Layne, John B.		" "				35		3500		
McClamrock, Paul		" SW4				6		450		
Breaks, Alvin		" SW4				80		6800		
Breaks, A.W. & Flora		" "				47		4230	3500	
Lee, Wm J.		" "				20		1700	1000	
Layne, Flora M.		" SE4				10		1000	400	
Loftland, John M. (Est.)		" "				37		3600		
Edwards, Chas.		" "				75		7500	2200	
Loftland, John M. (Est.)		" "				37		3500	1800	

SECTION No. 7

Congressional Township No. 19, R. 4

SCALE: Forty rods to an inch, or ten rods to a space, Congress Land, which is one mile square for a section.
Number of acres in this section, according to United States Survey, _____



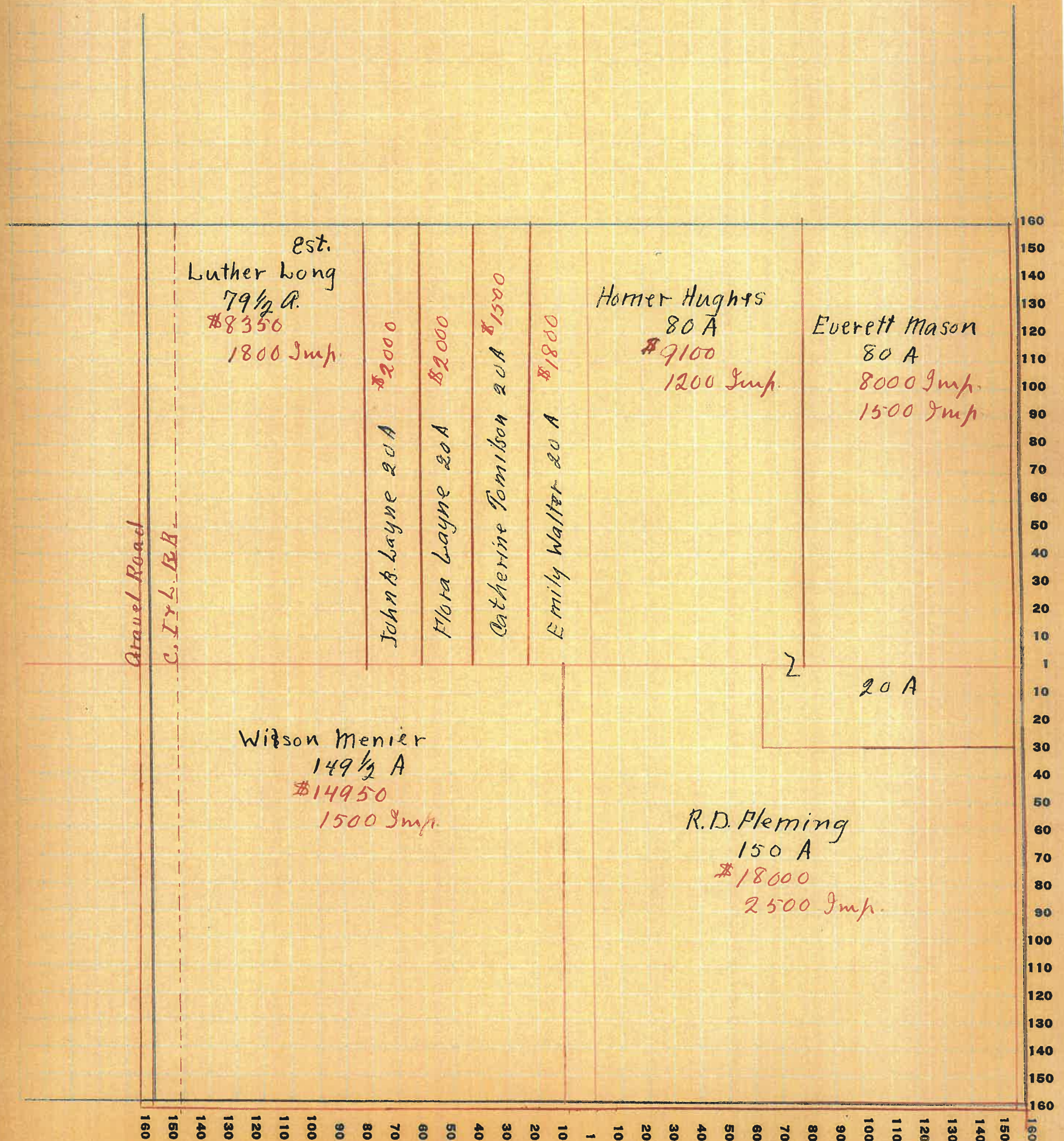
FT. WAYNE PLS. CO. FT. WAYNE, IND.

NAMES OF OWNERS	Number on Plat	DESCRIPTION	Section	Township	Range	Acres	Hundredths	Value of Lands	Value of Improvements	Value of Lands and Improvements
Luther Long, Est.		Pt. N.W ⁴	8	19	4	79	50	8350	1800	
John B. Layne		" "				20		2000		
Flora, M. Layne		" "				20		2000		
Catherine Tompison		" "				20		1500		
Emily Walter		" "				20		1800		
Homer Hughes		Pt. N. E ⁴ + Pt. S E ⁴				100		9100	1200	
Everett, Mason		" "				80		8000	1500	
Wilson Menier		Pt. S W ⁴				149	50	14950	1500	
Richard D. Fleming		" S E ⁴				130		18000	2500	

SECTION No. 8

Congressional Township No. 19, R. 4

SCALE: Forty rods to an inch, or ten rods to a space, Congress Land, which is one mile square for a section.
 Number of acres in this section, according to United States Survey, _____



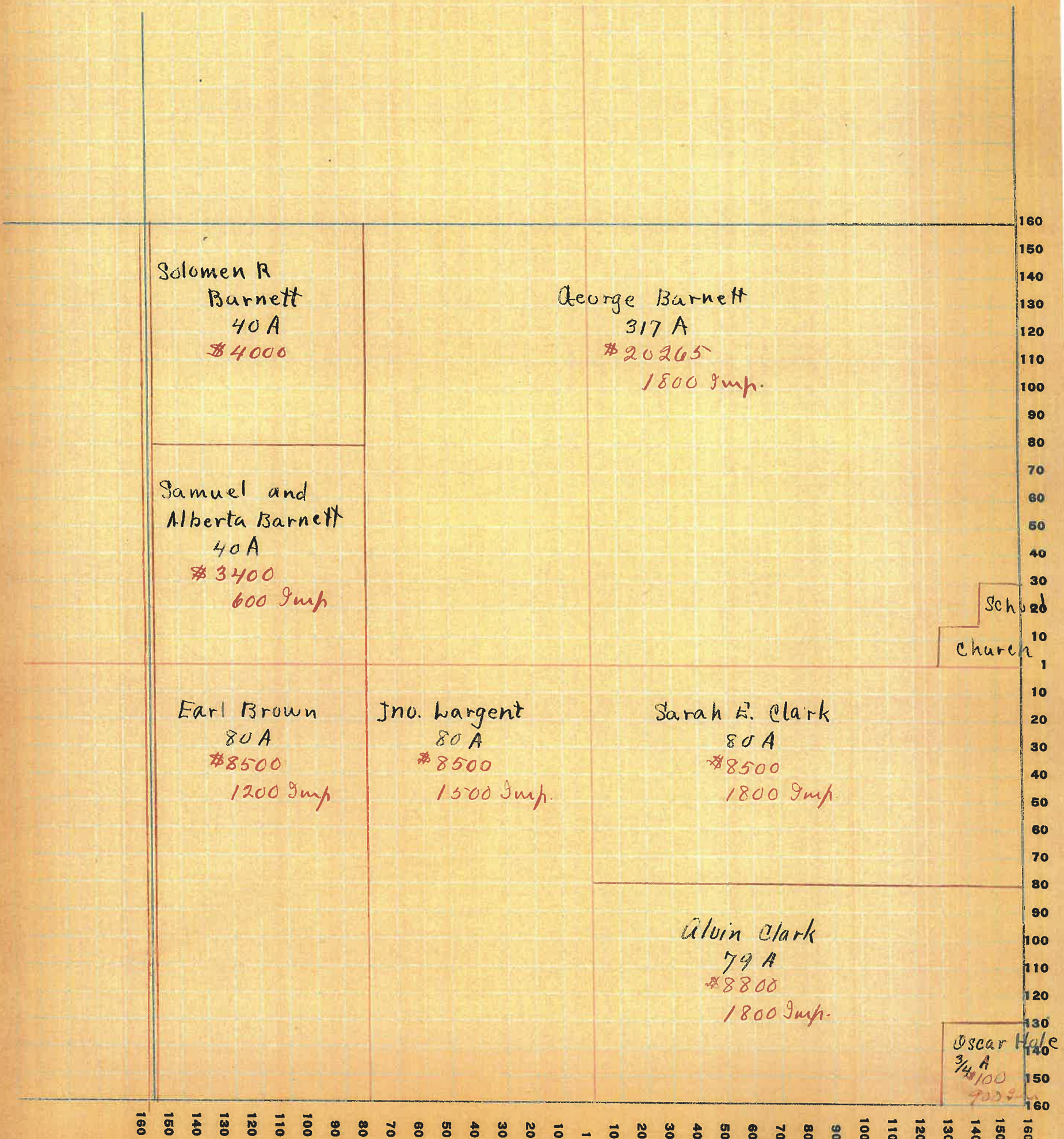
PT. WAYNE TWP. CO. FT. WAYNE, IND.

NAMES OF OWNERS	Number on Plat	DESCRIPTION	Section	Township	Range	Acres	Hundredths	Value of Lands	Value of Improvements	Value of Lands and Improvements
Barnett, Solomon		Pt. N.W. 1/4	9	19	4	40	4000			
Barnett, Albert & Saml. C.		" "				40	3400	600		
Barnett, George		- N.E. 1/4				237	20264	1800		
Brown, Carl M.		Pt. S.W. 1/4				80	3500	1200		
Largent, Jonathon Est.		" "				80	8500	1500		
Clark, Saml E. Est.		" S.W. 1/4				80	5500	1800		
Clark, Alvin		" "				79	258800	1800		
Holt, Oscar		" "				70	100	900		

SECTION No. 9

Congressional Township No. 19, R. 4

SCALE: Forty rods to an inch, or ten rods to a space, Congress Land, which is one mile square for a section.
Number of acres in this section, according to United States Survey, _____



Montgomery

COUNTY, INDIANA, 1925

Assessor's Plat-Book for Union Township No. 19

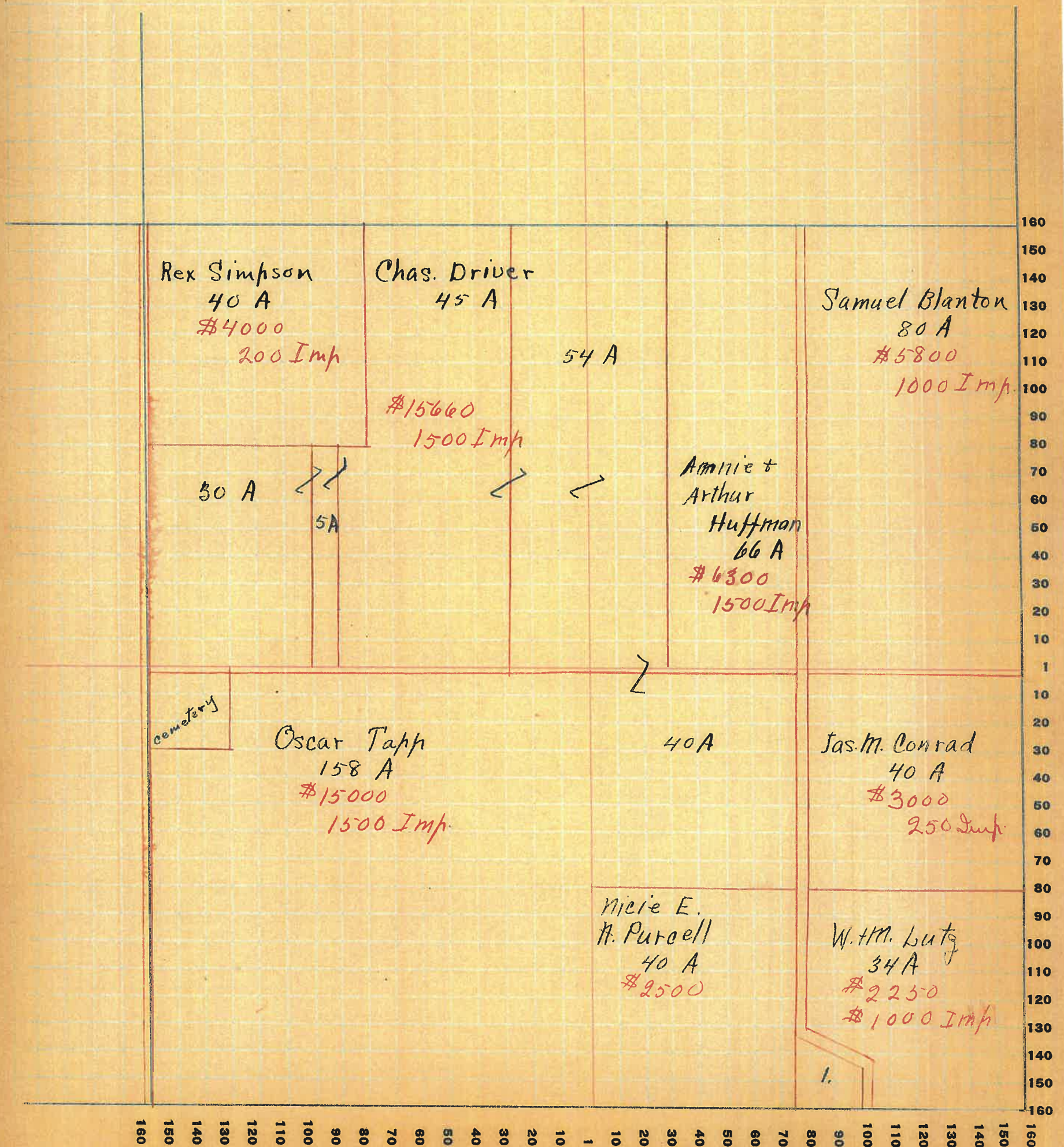
PT. WAYNE PLS. CO. PT. WAYNE, IND.

NAMES OF OWNERS	Number on Plat	DESCRIPTION	Section	Township	Range	Acres	Hundredths	Value of Lands	Value of Improvements	Value of Lands and Improvements
Simpson, Rex		Pt. NW ⁴	10	19	4	40		4000	200	
Driver, Chas. A.		" " + Pt. NE ⁴				174		13660	1500	
Huffman, Arthur & Annie		" NE ⁴ SE ⁴				66		6300	1500	
Blanton, Samuel		" "				80		5800	1000	
Tapp, Oscar, est.		SW ⁴				158		15000	1500	
Conrad, James M. est.		Pt. SE ⁴				40		3000	250	
Purcell, Micie E.		" "				40		2500		
Lutz, Wm. & Martha A.		" "				34	84	2250	1000	
Swank, Ira & Pauline	1.	" "				5	16	200		

SECTION No. 10

Congressional Township No. 19, R. 4

SCALE: Forty rods to an inch, or ten rods to a space, Congress Land, which is one mile square for a section.
Number of acres in this section, according to United States Survey, _____



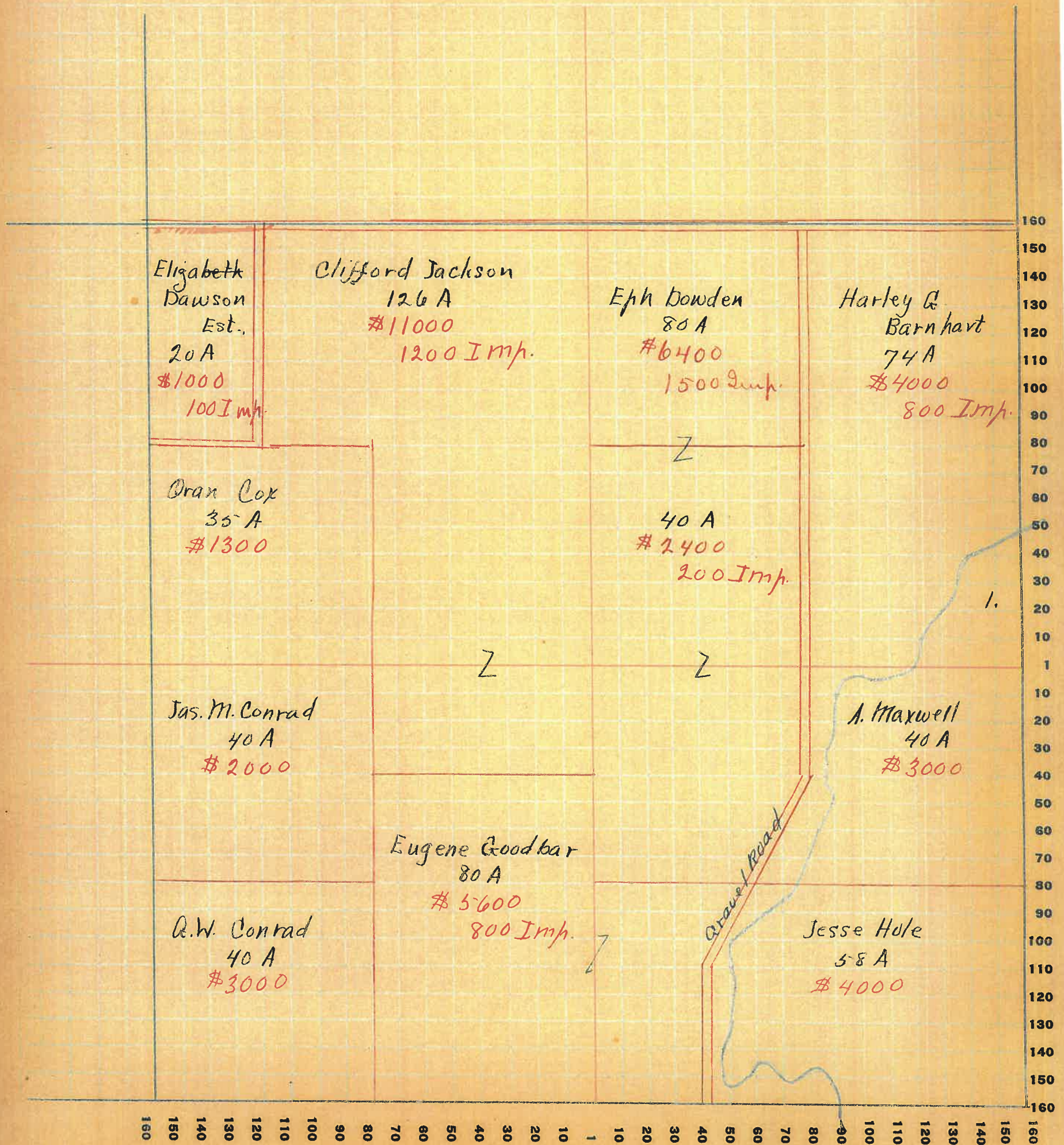
PT. WAYNE FIG. CO. PT. WAYNE, IND.

NAMES OF OWNERS	Number on Plat	DESCRIPTION	Section	Township	Range	Acres	Hundredths	Value of Lands	Value of Improvements	Value of Lands and Improvements
Dawson, Eliza Est.		Pt. NW ⁴	11	19	4	20		1000	100	
Cox, Oran		" "				35		1300		
Jackson, Clifford		" " & Pt. SW ⁴				126		11000	1200	
Howden, Eph		Pt. NE ⁴ & Pt. SE ⁴				40		2400	200	
" "		" " "				80		6400	1500	
Baruhart, Harley		" NE ⁴				74		4000	800	
Conrad, James M.		" SW ⁴				40		2000		
Conrad, George		" SW ⁴				40		3000		
Goodbar, Eugene		" SW ⁴ & Pt. SE ⁴				80		5600	800	
Maxwell, Walter F. & Anna V.		" NE ⁴				6		300		
Maxwell, Alex		" SE ⁴				40		3000		
Kotr, Jesse		" SE ⁴				58		4000		

SECTION No. 11

Congressional Township No. 19, R. 4

SCALE: Forty rods to an inch, or ten rods to a space, Congress Land, which is one mile square for a section.
Number of acres in this section, according to United States Survey, _____



Assessor's Plat-Book for Union Township No. 19

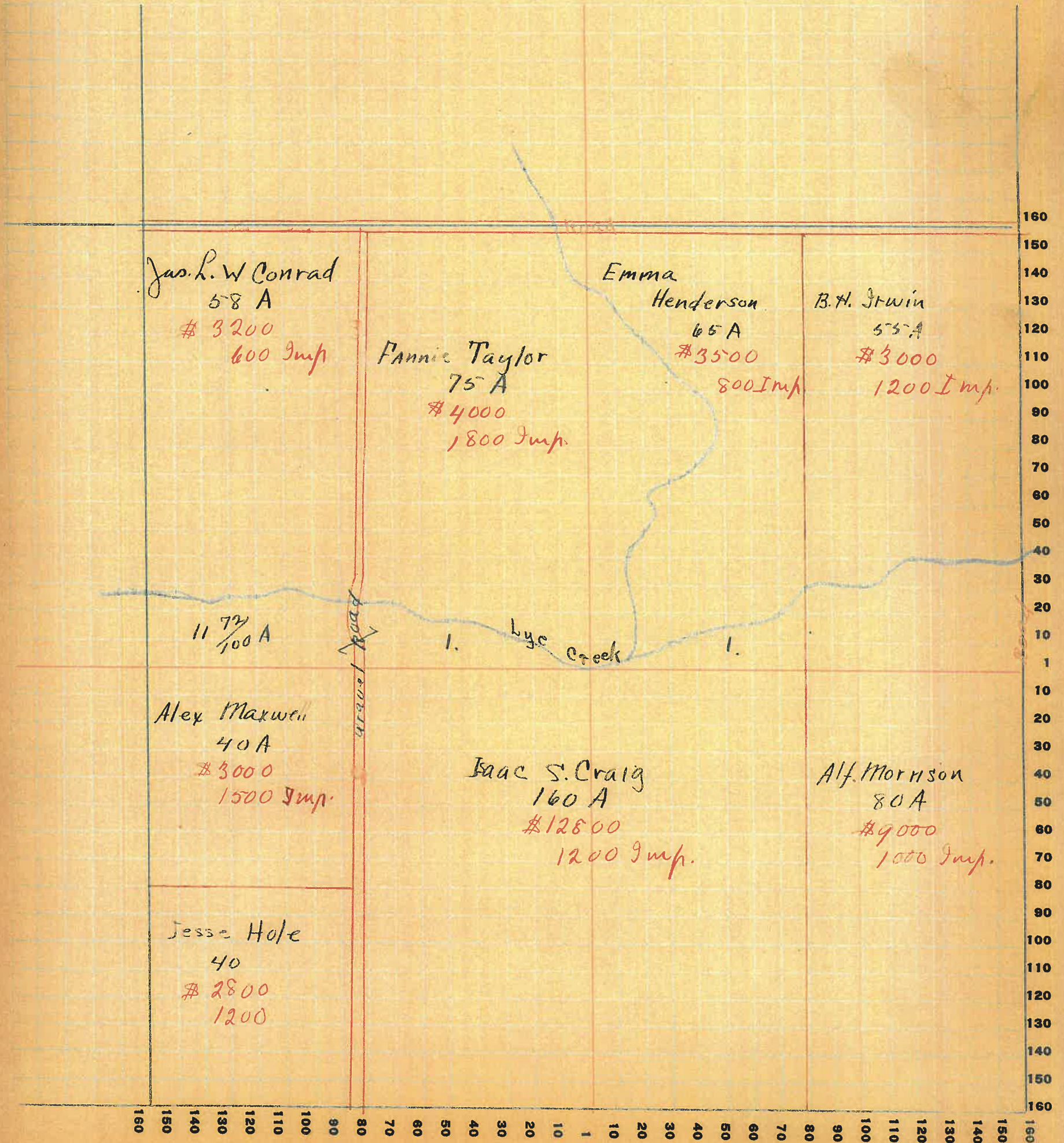
FORM 178. CO. 27. MARY, IND.

NAMES OF OWNERS	Number on Plat	DESCRIPTION	Section	Township	Range	Acres	Hundredths	Value of Lands	Value of Improvements	Value of Lands and Improvements
Conrad, Jas. L. W.		Pt. N.W. 4	12	19	4	5826	3200	600		
Taylor, Fannie E.		Pt. N.W. 4 + Pt. N 9 4				75	4000	1800		
Maxwell Walter F. & Anna C.	1.	Pt. N.W. 4 + Pt. N 2				41	72	2400	600	
Henderson, Emma		" N 2 4				65	3500	800		
Irwin, Benjamin H.		" "				55	3000	1200		
Maxwell, Alex.		" S.W. 4				40	3000	1500		
Holt, Jesse		" "				40	2800	1200		
Craig, Isaac & Salome		" S.W. 4 + Pt. S 2 4				160	12800	1200		
Morrison, Fred		" S 2 4 + Pt. N 2 4				105	9000	1000		

SECTION No. 12

Congressional Township No. 19, R. 4

SCALE: Forty rods to an inch, or ten rods to a space, Congress Land, which is one mile square for a section.
Number of acres in this section, according to United States Survey, _____



Assessor's Plat-Book for Union Township No. 19

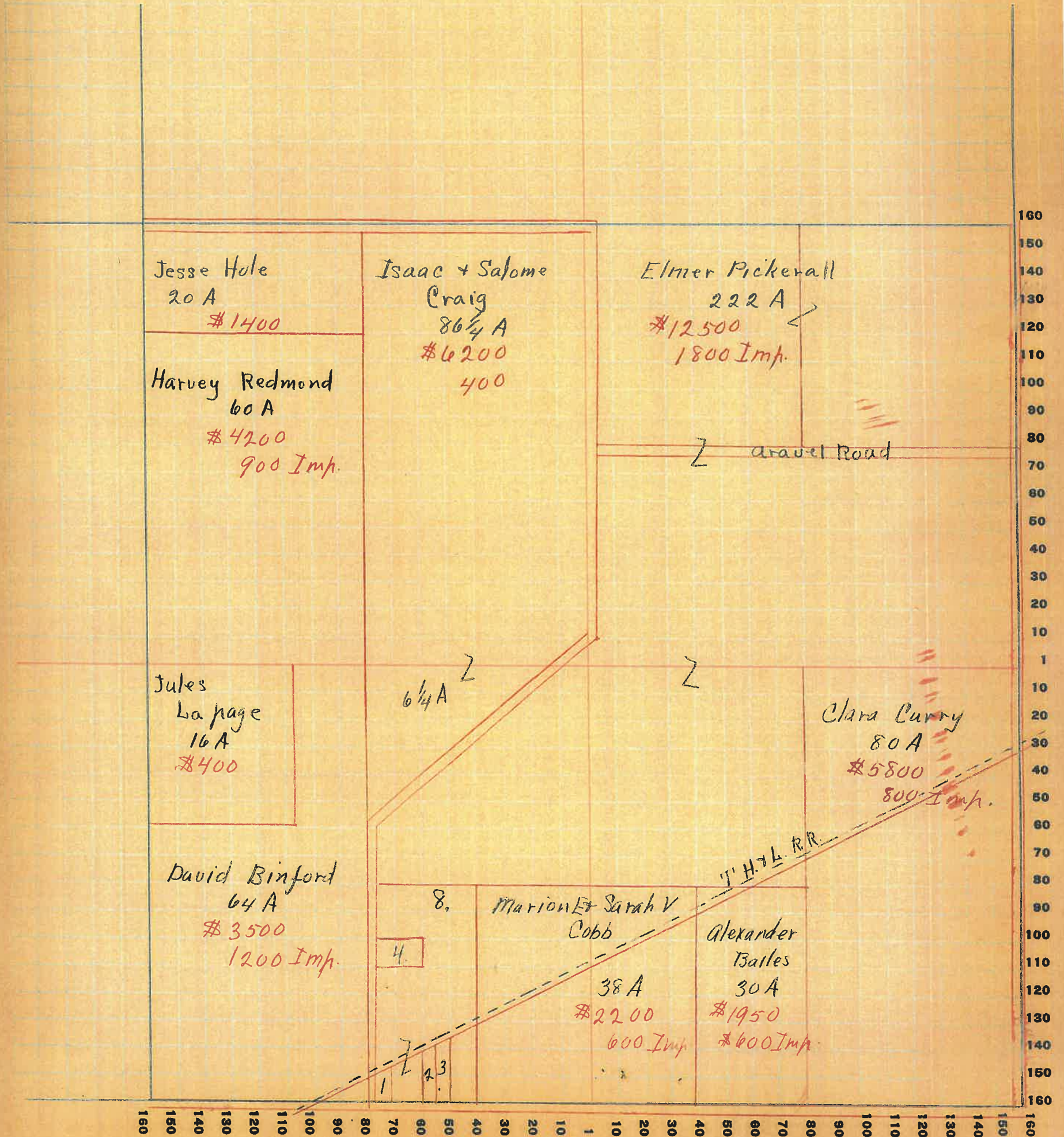
WAYNE PLS. CO. FT. WAYNE, IND.

NAMES OF OWNERS	Number on Plat	DESCRIPTION	Section	Township	Range	Aeres	Hundredths	Value of Lands	Value of Improvements	Value of Lands and Improvements
Holt, Jess		Pt. NW ⁴	13	19	4	20		1400		
Redmond, Harvey		" "				60		4200	900	
Craig, Harvey & Salma		" "				86	25	6200	400	
Pickrell, Elmer F.		NE ⁴ & Pt SE ⁴ SW ⁴				222		12500	1800	
Lapage, Jules		Pt SW ⁴				16		400		
Birford, David		" "				64		3500	1200	
Taylor, Oscar	8.	" "				18	12	1000	1000	
Cobb, M. E. & S. U.		" SW ⁴ & Pt SE ⁴				38		2200	600	
Bailes, Alexander		" SE ⁴				30		1950	600	
Curry, Clara A.		E ² SE ⁴				80		5800	800	
Garfield	lots	P								
Birford, Harry	1	Pt SW ⁴					08	20	400	
Vance, Oliver E.	2	" "				1		100		
Hawhorn, Chas.	3	" "				1		100	350	
Sargent, Chas. E.	4	" "				1		60	350	

SECTION No. 13

Congressional Township No. 19, R. 4

SCALE: Forty rods to an inch, or ten rods to a space, Congress Land, which is one mile square for a section.
Number of acres in this section, according to United States Survey, _____



Assessor's Plat-Book for Union Township No. 19

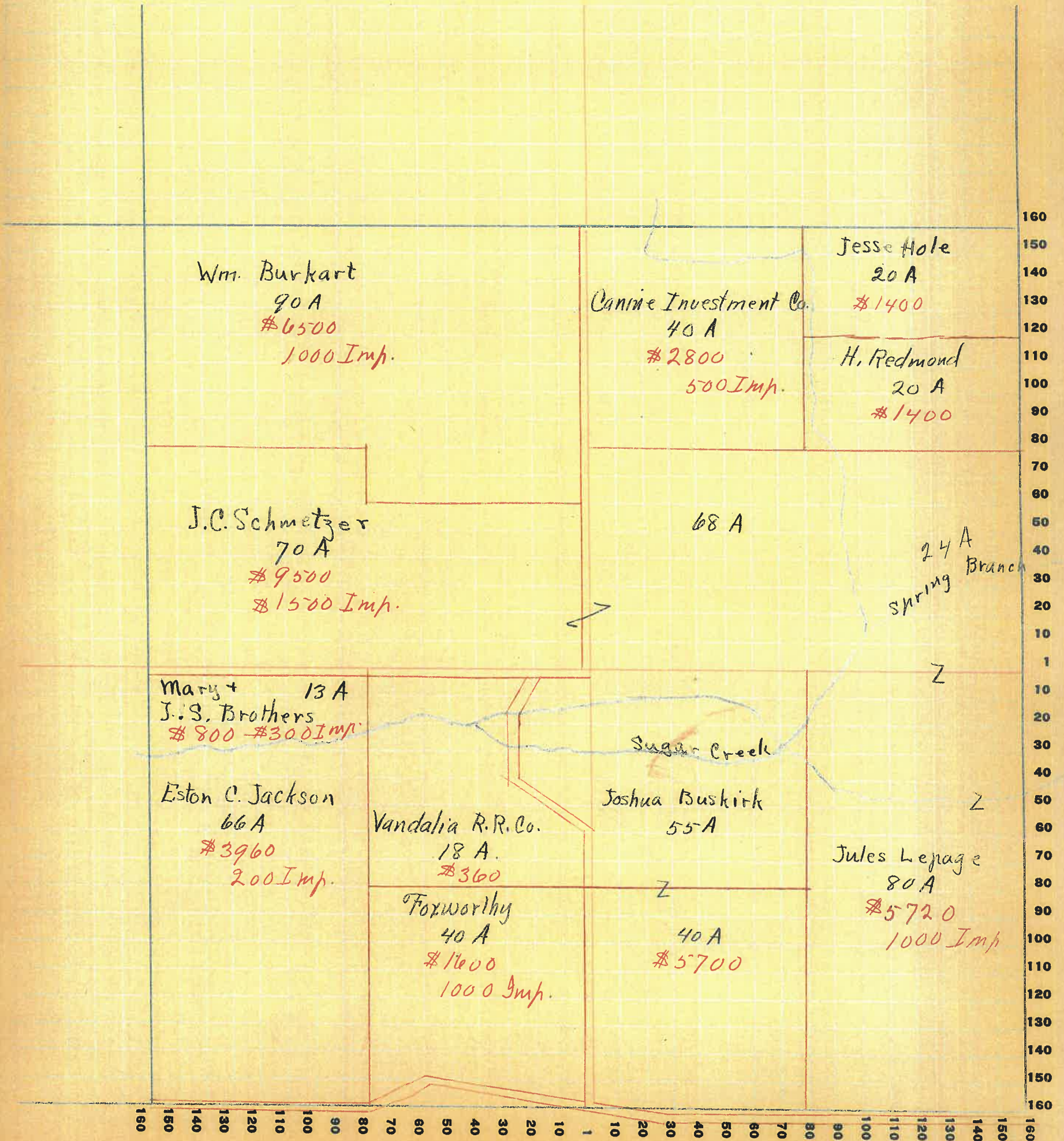
WAYNE PLS. CO. FT. WAYNE, IND.

NAMES OF OWNERS	Number on Plat	DESCRIPTION	Section	Township	Range	Acres	Hundredths	Value of Lands	Value of Improvements	Value of Lands and Improvements
Burkart, Wm		Pl. NW ⁴	14	19	4	90		6500	1000	
Schmattzer, J. C.		" "				138		7500	1500	
Canine, Investment Co.		" NE ⁴				40		2800	500	
Holt, Jesse		" "				20		1400		
Redmont, Harvey		" "				20		1450		
Brothers, Mary & J. S.		" SW ⁴				13		800	300	
Jackson, Estou C.		" "				66		3960	200	
Vandelia, H. H. Co.		" "				18		360		
Foxworthy		" "				40		1600	1000	
Baskin, Joshua		" SW ⁴ & Pl SE ⁴				95		5700	1200	
Lepage, Jules		" SE ⁴ & Pl NE ⁴				104		5720	1000	

SECTION No. 14

Congressional Township No. 19, R. 4

SCALE: Forty rods to an inch, or ten rods to a space, Congress Land, which is one mile square for a section.
Number of acres in this section, according to United States Survey, _____



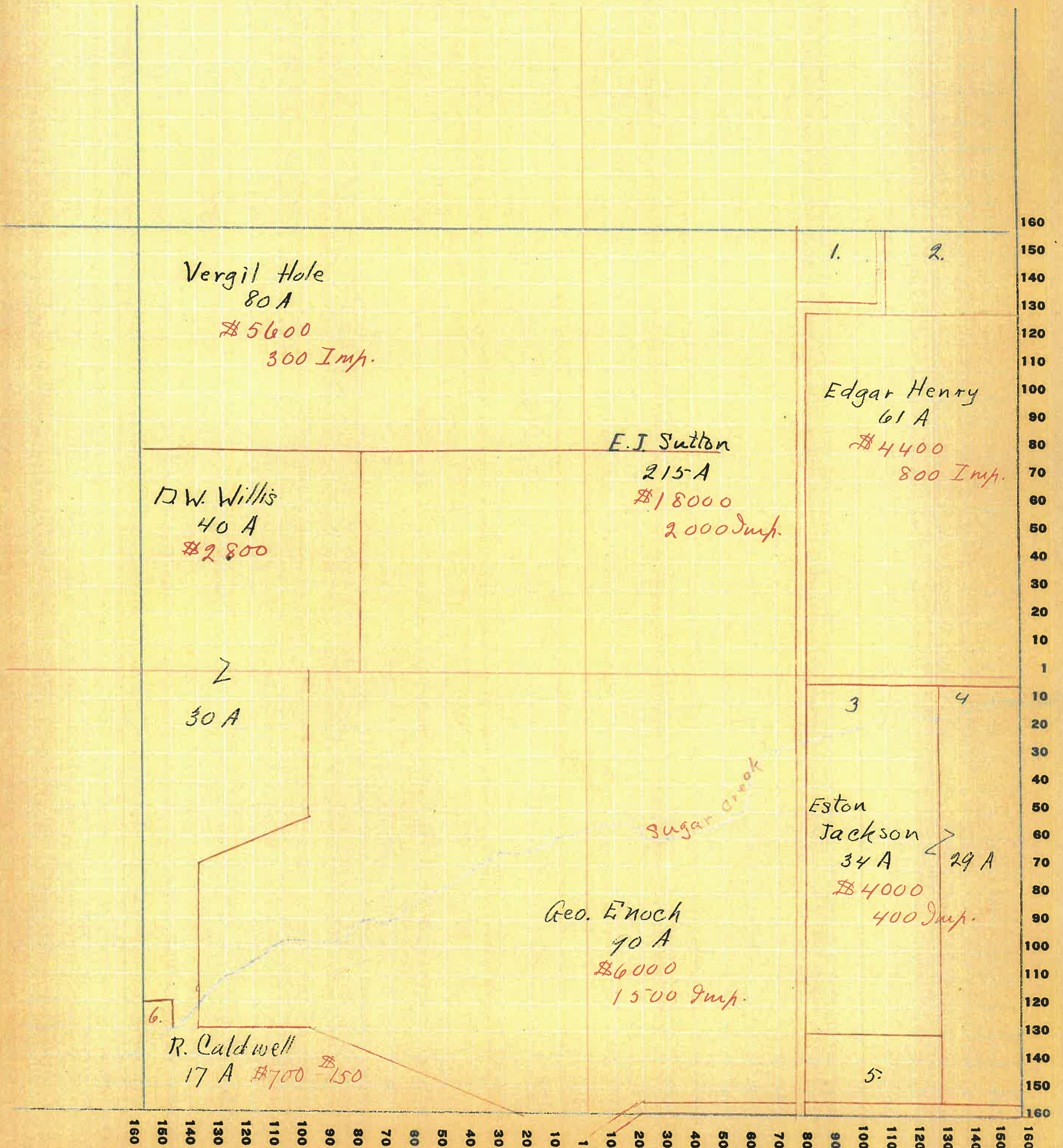
WAYNE PTB. CO. FT. WAYNE, IND.

NAMES OF OWNERS	Number on Plat	DESCRIPTION	Section	Township	Range	Acres	Hundredths	Value of Lands	Value of Improvements	Value of Lands and Improvements
Holt, Virgil		PT. NW ⁴	15	19	4	80		5000	300	
Willis, David W		" " & PT SW ⁴				69	10	2800		
Sutton, Emmet J.		" NW ² SW ⁴ - PT E ²				215		18000	2000	
Swank, Ira & Pauline	1.	PT. E ²				6		150	300	
Purcell, G. J. & M. E.	2.	" "				15		375	400	
Henry, Edgar, Est.		" "				61		4400	800	
J. H. Schling, R.W. & M.M.	6.	PT SW ⁴					90	20		
Caldwell, Robert.		" "				17		700	150	
Enoch, Geo. Est.		" S ²				90		6000	1500	
Hitch, Chas.	3.	" S ²				4	78	240	200	
Brothers J. S. & Mary.	4.	" "				4		80		
Jackson, Estou		" "				64		4000	400	
Woodard, W ^m F.	5.	" "				8		800	800	

SECTION No. 15

Congressional Township No. 19, R. 4

SCALE: Forty rods to an inch, or ten rods to a space, Congress Land, which is one mile square for a section.
Number of acres in this section, according to United States Survey, _____



Montgomery

COUNTY, INDIANA, 1925

Assessor's Plat-Book for Union Township No. 19

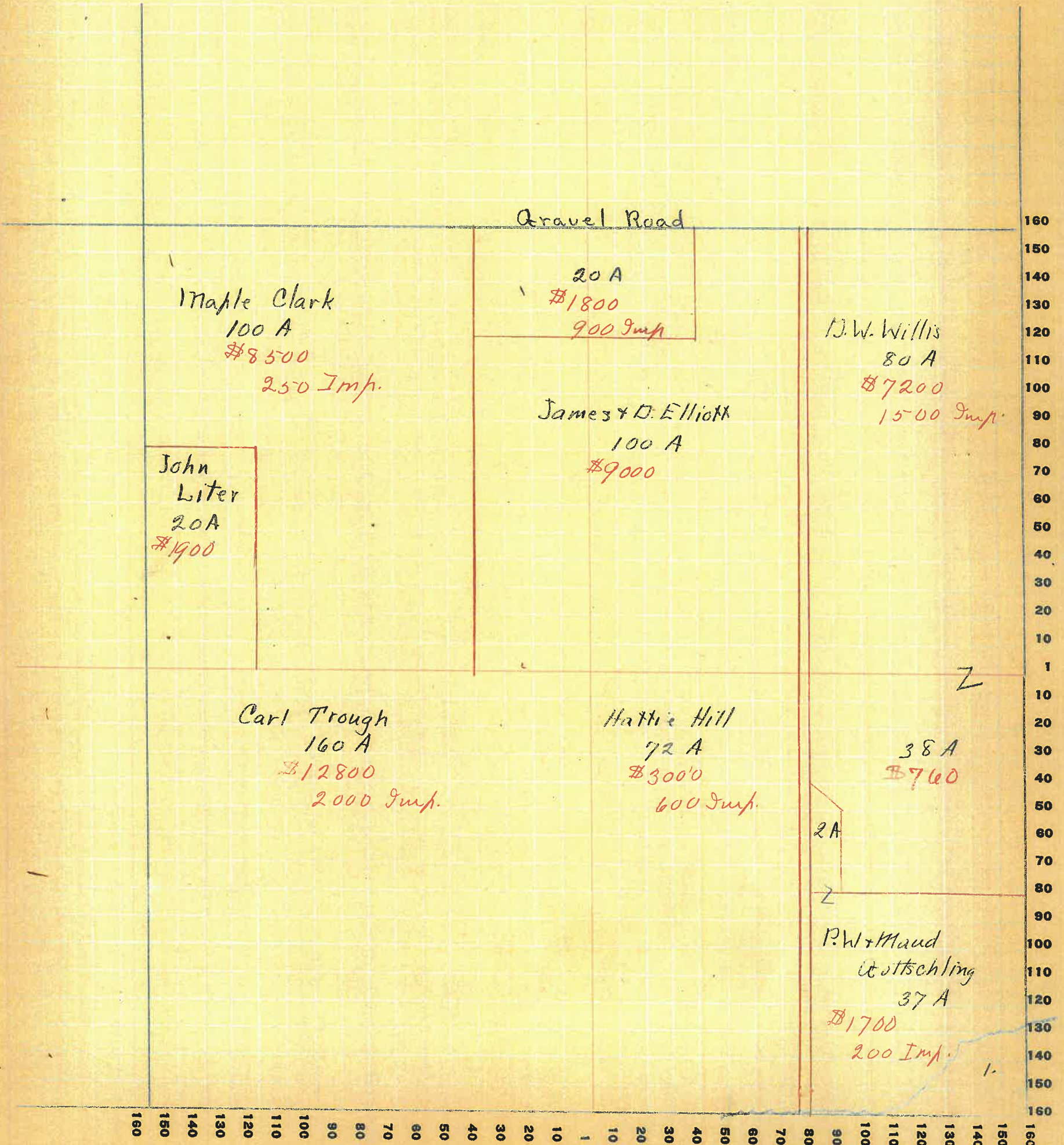
WAYNE PTL. CO. FT. WAYNE, IND.

NAMES OF OWNERS	Number on Plat	DESCRIPTION	Section	Township	Range	Acres	Hundredths	Value of Lands	Value of Improvements	Value of Lands and Improvements
Clark, Maple		Pt. N.W. 4	16	19	4	100		8500	250	
Liter, John H.		" "				20		1900		
Elliott, James & Ella		Pt. NW 4 - Pt. NE 4				100		9000		
" " "		" "				20		1800	900	
Willis, L.W.		NE 4 - Pt. SW 4				80		7200	1500	
Lrough, Carl		SW 4				160		12800	2000	
Hill, Hattie R.		Pt. SE 4				72		3000	600	
Gottshling, P.W. & Maud		" "				37		1700	200	
Caldwell, Robert	1	" "				4		160	100	
Willis, L.W.		" "				38		760		

SECTION No. 16

Congressional Township No. 19, R. 4

SCALE: Forty rods to an inch, or ten rods to a space, Congress Land, which is one mile square for a section.
Number of acres in this section, according to United States Survey, _____



Montgomery

COUNTY, INDIANA, 1925

Assessor's Plat-Book for Union Township No. 19

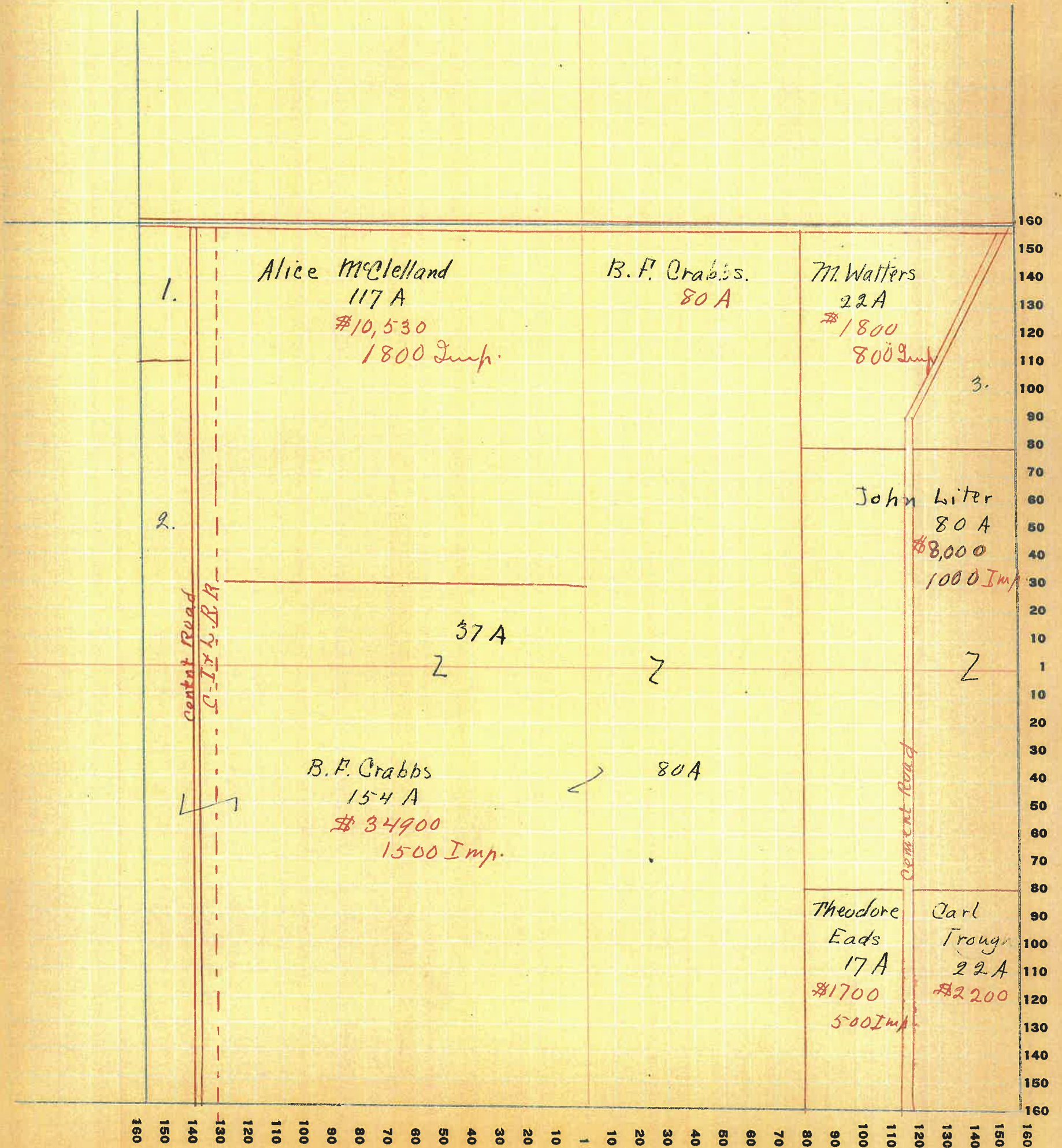
WAYNE PLS. CO. FT. WAYNE, IND.

NAMES OF OWNERS	Number on Plat	DESCRIPTION	Section	Township	Range	Acres	Hundredths	Value of Lands	Value of Improvements	Value of Lands and Improvements
Tomlinson, Catherine	1.	Pt. NW 4	17	19	4	75	25			
Edwards, C. W.	2.	" "				3		300		
McClelland, Alice		" "				117		10330	1800	
Crabb, B. F.		" " + Pt SW 4				356.		34900	1500	
Walters, Margaret		" NE 4				22		1800	800	
Walter, Chas.	3.	" "				18		1800		
Liter, John		" " Pt SE 4				80		8000	1000	
Eads, Theodore		Pt. SE 4				17		1700	500	
Trough, Carl		" "				22		2200		

SECTION No. 17

Congressional Township No. 19, R. 4

SCALE: Forty rods to an inch, or ten rods to a space, Congress Land, which is one mile square for a section.
Number of acres in this section, according to United States Survey, _____



Montgomery

COUNTY, INDIANA, 1925

Assessor's Plat-Book for Union Township No. 19

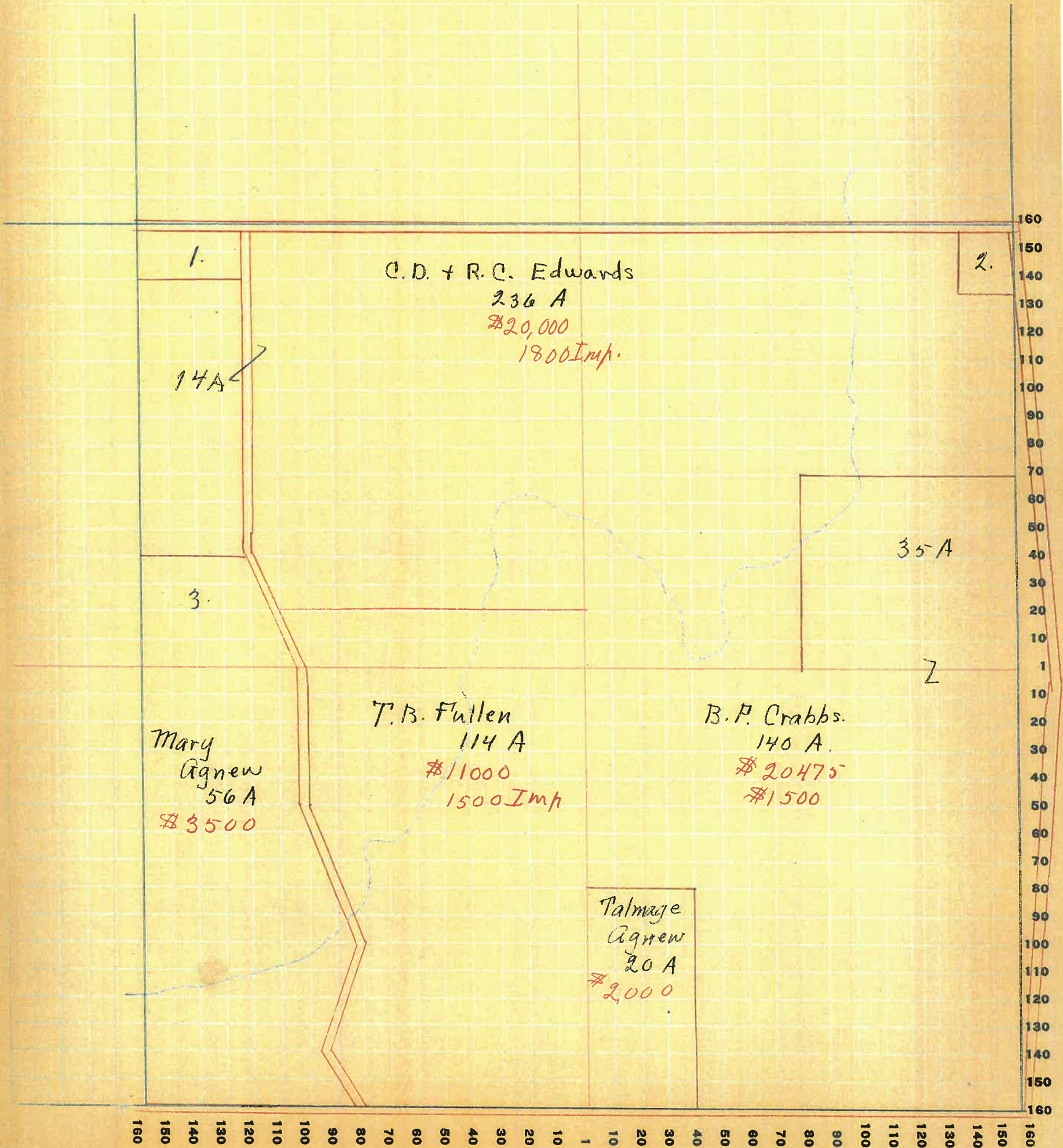
PT. WAYNE PLS. CO. PT. WAYNE, IND.

NAMES OF OWNERS	Number on Plat	DESCRIPTION	Section	Township	Range	Acres	Hundredths	Value of Lands	Value of Improvements	Value of Lands and Improvements
Brown, L. O.	1.	Pl. NW4	18	19	4	5		500	400	
Edwards, Curtis & H. E.		Pl. N2				236		20000	1800	
Agnew, Talmage		Pl. NW4				7		450	100	
Tomlinson, Catherine	2.	Pl. N24				2		200	500	
Crabbs, B. F.		" S24				175		20475	1500	
Agnew, Mary		" SW4				56		3000		
Fullen, T. D.		" "				114		11000	1500	
Agnew, Talmage	3.	" S24				20		2000		

SECTION No. 18

Congressional Township No. 19, R. 4

SCALE: Forty rods to an inch, or ten rods to a space, Congress Land, which is one mile square for a section.
Number of acres in this section, according to United States Survey, _____



Montgomery

COUNTY, INDIANA, 1925

Assessor's Plat-Book for

Union

Township No. 19

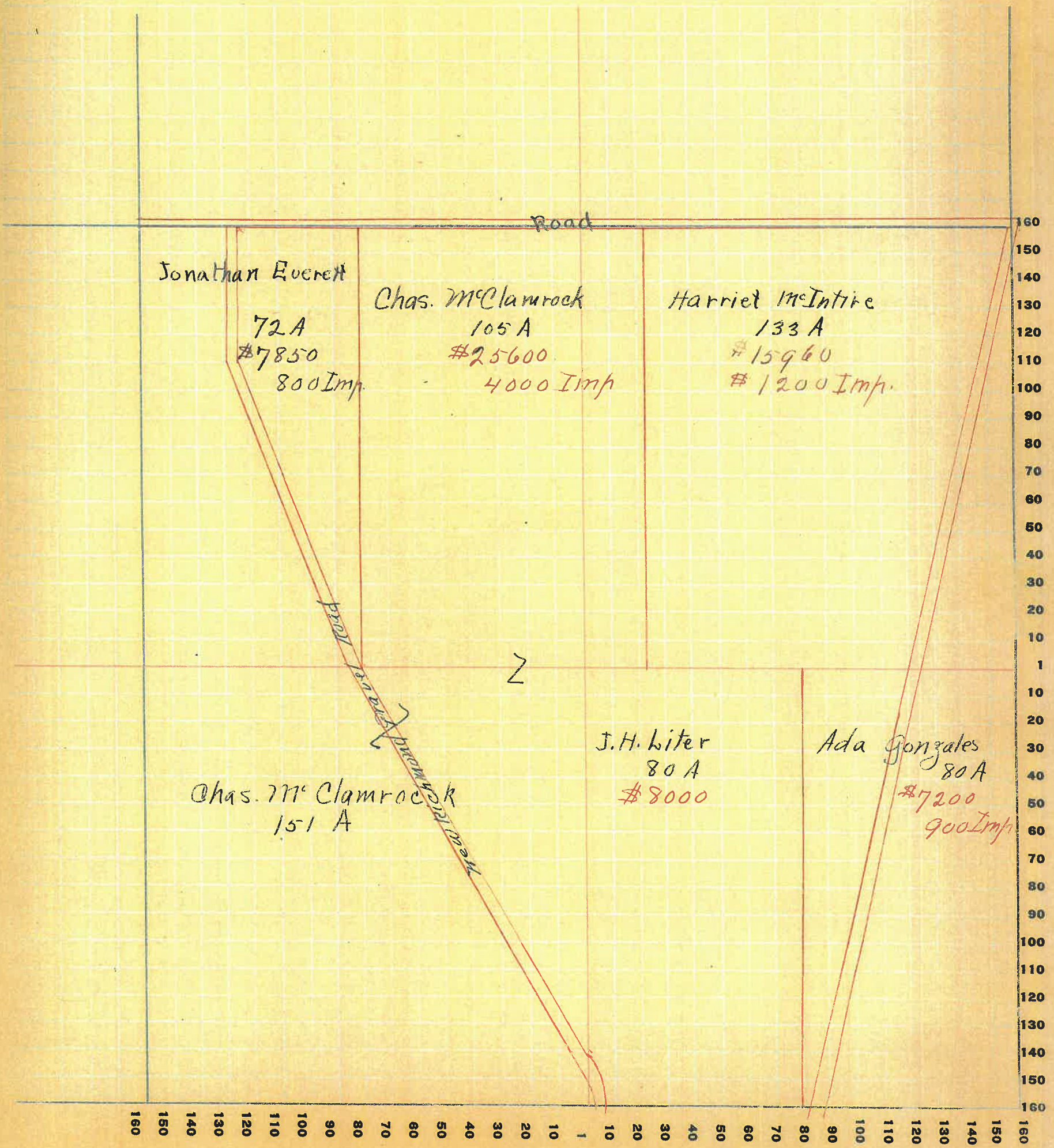
WAYNE PTG. CO. FT. WAYNE, IND.

NAMES OF OWNERS	Number on Plat	DESCRIPTION	Section	Township	Range	Acres	Hundredths	Value of Lands	Value of Improvements	Value of Lands and Improvements
Everett, Jonathan		PT NW ⁴	19	19	4	72		7850	800	
McClamrock, Chas. M.		PT. N ² & PT S ²				256		25000	4000	
McIntire, Harriet		PT NE ⁴				133		15400	1200	
Keter, John		PT SE ⁴				80		8000		
Gonzales, Ada		E ² SE ⁴				70		7200	900	

SECTION No. 19

Congressional Township No. 19, R. 4

SCALE: Forty rods to an inch, or ten rods to a space, Congress Land, which is one mile square for a section.
Number of acres in this section, according to United States Survey, _____



Assessor's Plat-Book for Union Township No. 19

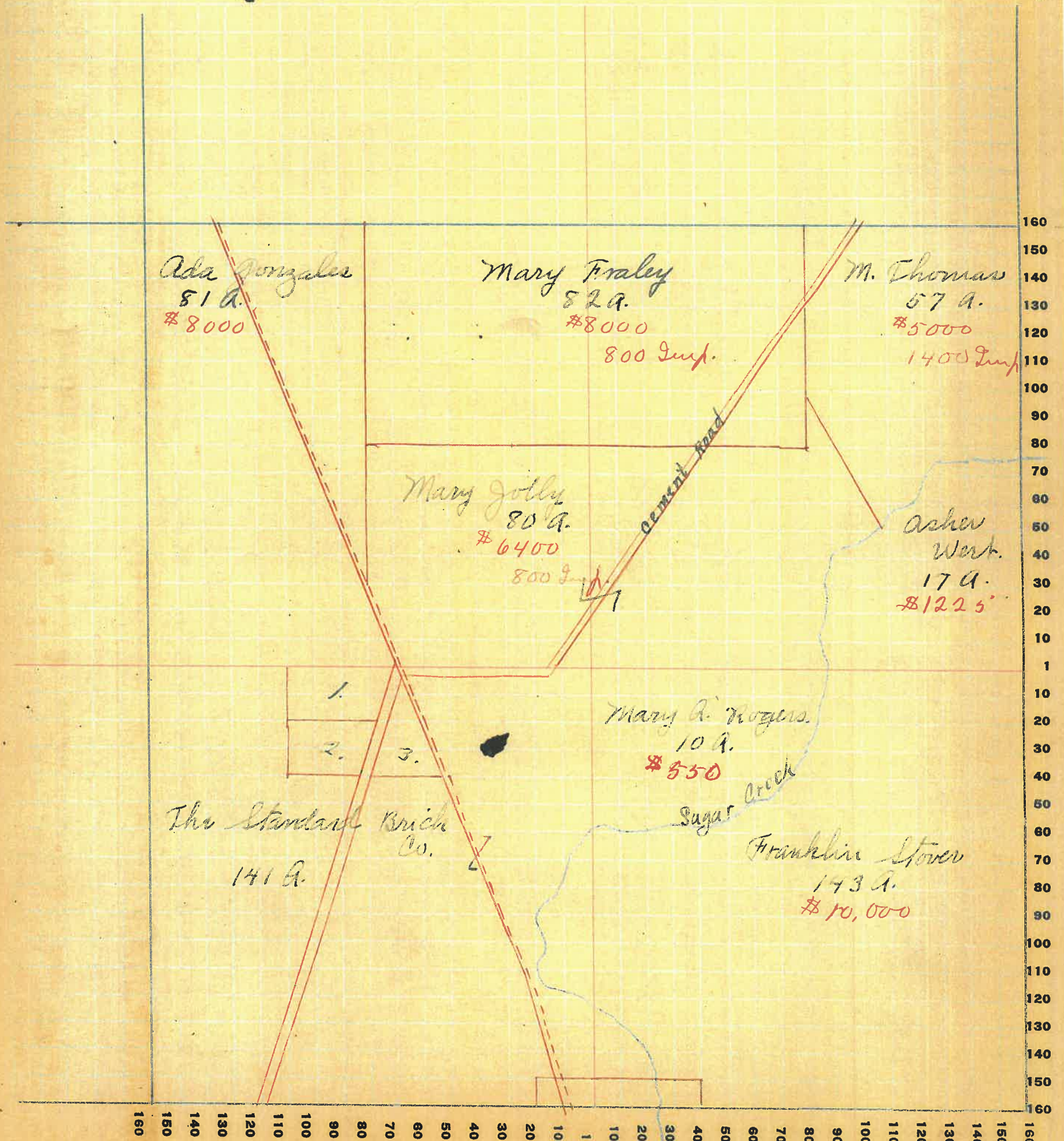
WAYNE PLS. CO. FT. WAYNE, IND.

NAMES OF OWNERS	Number on Plat	DESCRIPTION	Section	Township	Range	Acres	Hundredths	Value of Lands	Value of Improvements	Value of Lands and Improvements
Gonzales, Ada		W. 2 NW 4	20	19	4	81		8000		
Fraley, Mary		Pt. N 2				82		8000	800	
Jolley, Mary		Pt. N 2				80		6400	800	
Thomas, Martha, Est.		Pt. NE 4				57		5000	1400	
West, Asker, Est.		Pt. NE 4				17		1225		
Freese, Lewis	1.					7	50	1750	500	
Shull, Sophia	2.					5	17	520		
Nogas, Mary A.	3.					2	31	230	500	
		Pt. SE 4				10		550		
Stover, Franklin, Est.		Pt. SE 4				143		10000		

SECTION No. 20

Congressional Township No. 19, R. 4

SCALE: Forty rods to an inch, or ten rods to a space, Congress Land, which is one mile square for a section.
Number of acres in this section, according to United States Survey, _____



Montgomery

COUNTY, INDIANA, 1925

Assessor's Plat-Book for Union Township No. 19

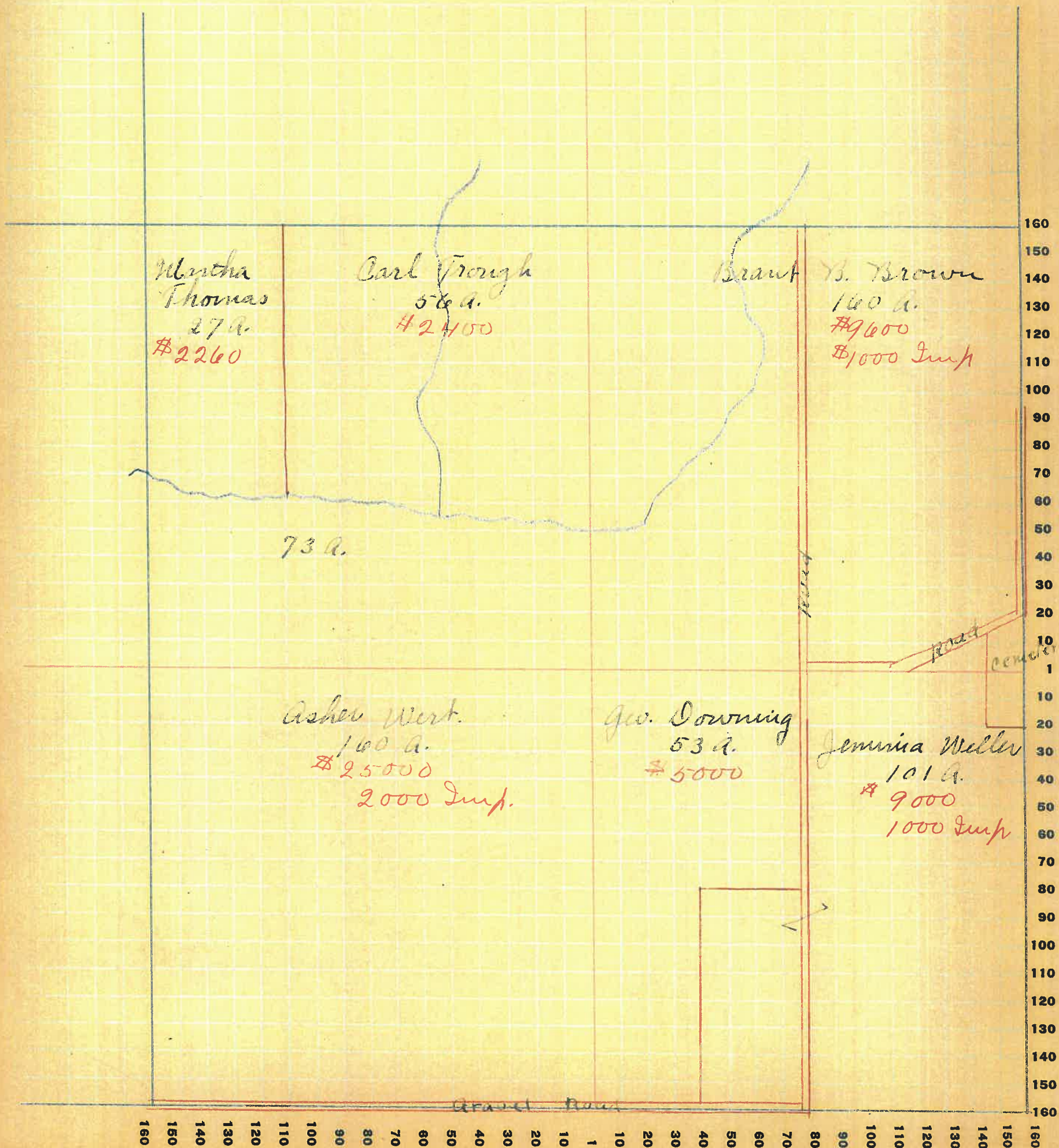
WAYNE PTG. CO. FT. WAYNE, IND.

NAMES OF OWNERS	Number on Plat	DESCRIPTION	Section	Township	Range	Acres	Hundredths	Value of Lands	Value of Improvements	Value of Lands and Improvements
Thomas, Martha		Pt. NW ⁴	21	19	4	27		2260		
Trough, Carl		" "				56		2400		
Brown, Brant B.		NE ⁴				160		9600	1000	
Wert, Asher, Est.		SW ⁴				223		25000	2000	
Downing, Geo.		Pt. SE ⁴				53		5000		
Weller, Gemina		Pt. "				101		9000	1000	

SECTION No. 21

Congressional Township No. 19, R. 4

SCALE: Forty rods to an inch, or ten rods to a space, Congress Land, which is one mile square for a section.
Number of acres in this section, according to United States Survey, _____



Montgomery

COUNTY, INDIANA, 1920

Assessor's Plat-Book for Union Township No. 19

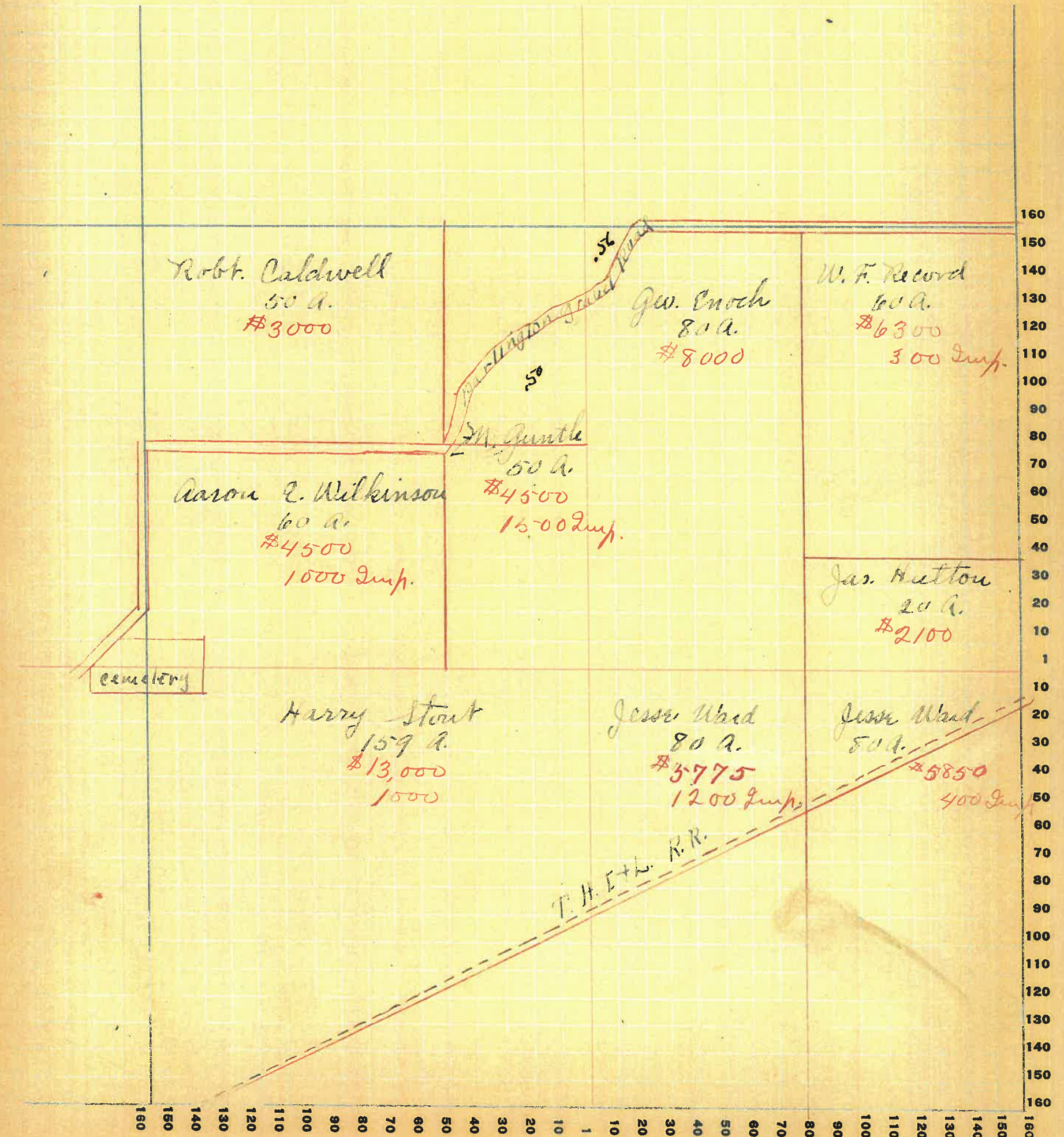
WAYNE-PTG. CO. FT. WAYNE, IND.

NAMES OF OWNERS	Number on Plat	DESCRIPTION	Section	Township	Range	Acres	Hundredths	Value of Lands	Value of Improvements	Value of Lands and Improvements
Caldwell, Robt.		Pt. N. W ⁴	22	19	4	50		3000		
Wilkinson, Aaron E.		" "				60		4500	1000	
Guntle, E. & M.		" "				50	71	4500	1500	
Reed, Wm. F.		Pt. N. E ⁴				60		6300	300	
Hutton, James.		" "				20		2100		
Stout, Harry		S. W ⁴				159		13000	1000	
Ward, Jess S.		S. E ⁴				80		5775	1200	
" " "						80		5850	400	
Enoch, Geo.		W ² N ² E ⁴				80		3000		

SECTION No. 22

Congressional Township No. 19, R. 4

SCALE: Forty rods to an inch, or ten rods to a space, Congress Land, which is one mile square for a section.
Number of acres in this section, according to United States Survey, _____



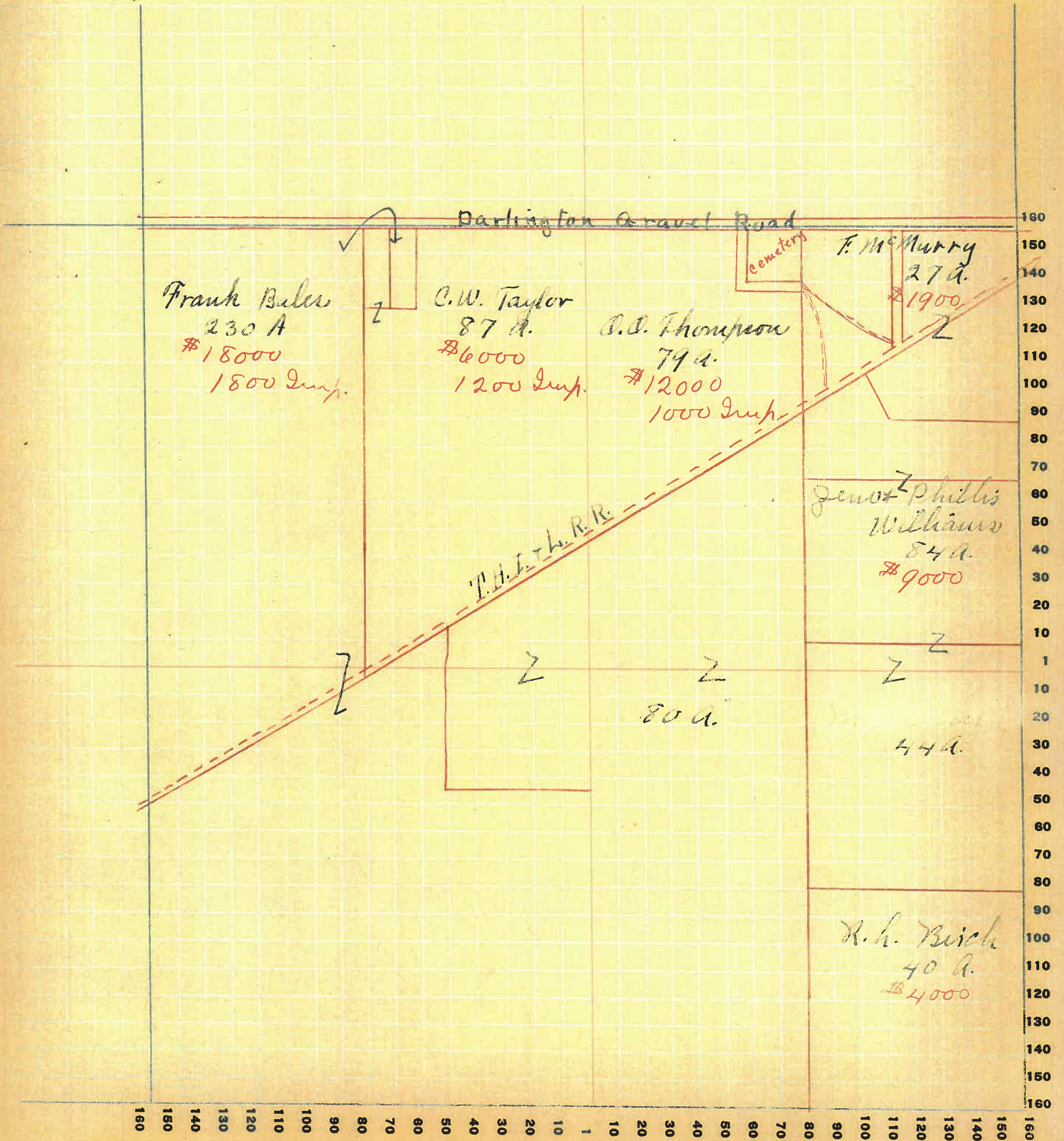
Assessor's Plat-Book for Union Township No. 19

NAMES OF OWNERS	Number on Plat	DESCRIPTION	Section	Township	Range	Acres	Hundredths	Value of Lands	Value of Improvements	Value of Lands and Improvements
Bales, Frank		20 ² NW ⁴	23	19	4	230	18000	1850		
Taylor, C.W.		21 ² NW ⁴				87	6000	1200		
Thompson, O.O.		" NE ⁴				159	12000	1000		
McMurry, Frank		" "				27	1900			
Williams, Philpot J.		" "				84	9000			
Bischo, Roy L.		" S. E ⁴				40	4000			
						627				

SECTION No. 23

Congressional Township No. 19, R. 4

SCALE: Forty rods to an inch, or ten rods to a space, Congress Land, which is one mile square for a section.
Number of acres in this section, according to United States Survey, _____



Montgomery

COUNTY, INDIANA, 1925

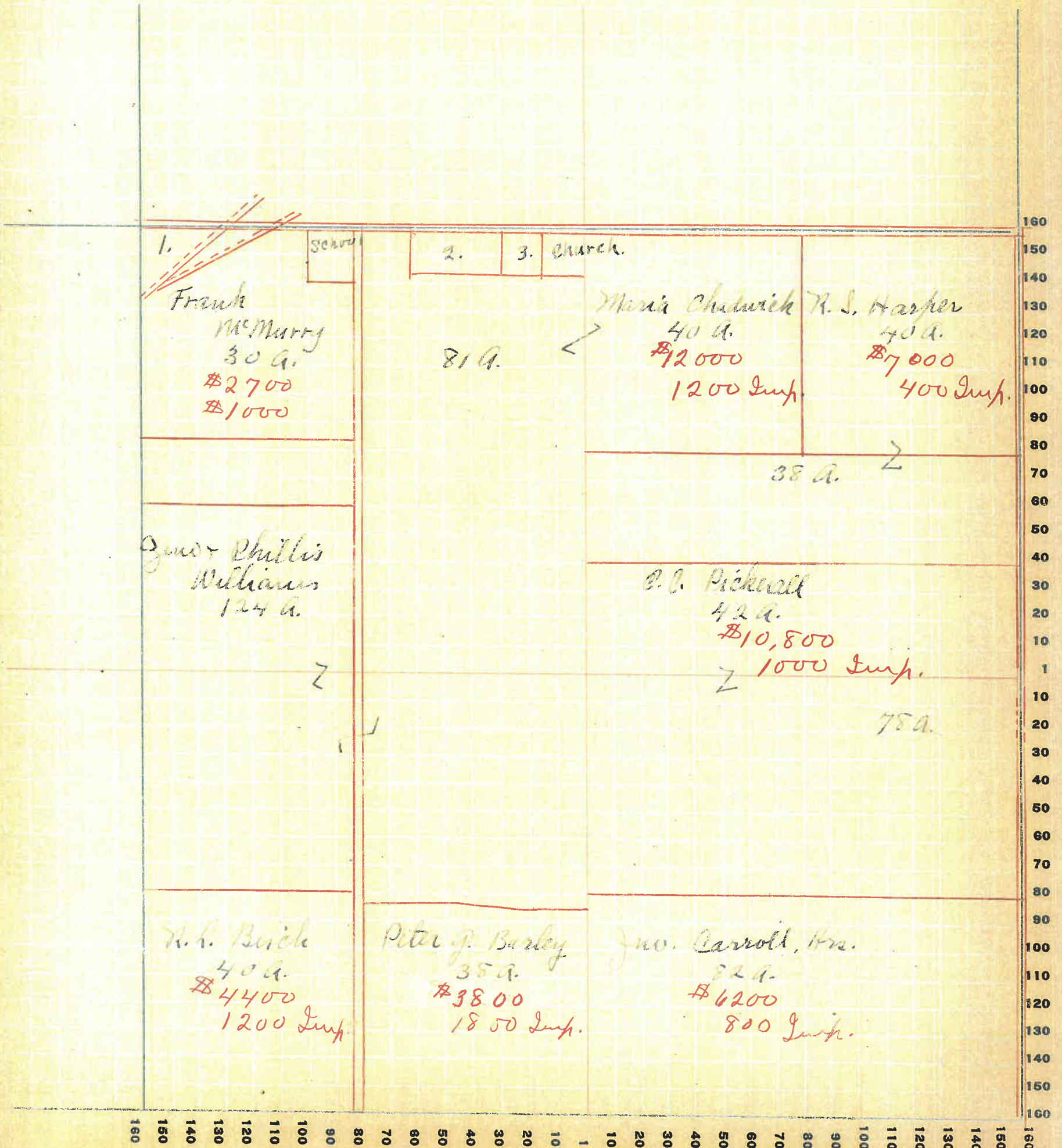
Assessor's Plat-Book for Union Township No. 19

NAMES OF OWNERS	Number on Plat	DESCRIPTION	Section	Township	Range	Acres	Hundredths	Value of Lands	Value of Improvements	Value of Lands and Improvements
Washington, Farmers Soc.	1.	Pt. NW 4	24	19	4	1	100			
McMurry, Frank		" "				30		2700	1000	
Williams, Philip & Jno.		" " Pt. SW 4				124		13050	900	
Chadwick, Maria		Pt. N 2				121		12000	1200	
Binford, Harry & Grace	2	Pt. NW 4				1	25	125	1000	
Ross, Chas. W.	3.	" "					25	50	300	
Harper, H. S.		" NE 4				78		7000	400	
Pickens, E. L.		" "				120		10500	1000	
Beich, Roy L.		" SW 4				90		4400	1200	
Barley, Peter J. Est.		" "				35		3000	1700	
Carroll, John, Trs.		S 2 S E 4				52		6200	500	

SECTION No. 24

Congressional Township No. 19, R. 4

SCALE: Forty rods to an inch, or ten rods to a space, Congress Land, which is one mile square for a section.
 Number of acres in this section, according to United States Survey, _____



Montgomery

COUNTY, INDIANA, 1925

Assessor's Plat-Book for Union Township No. 19

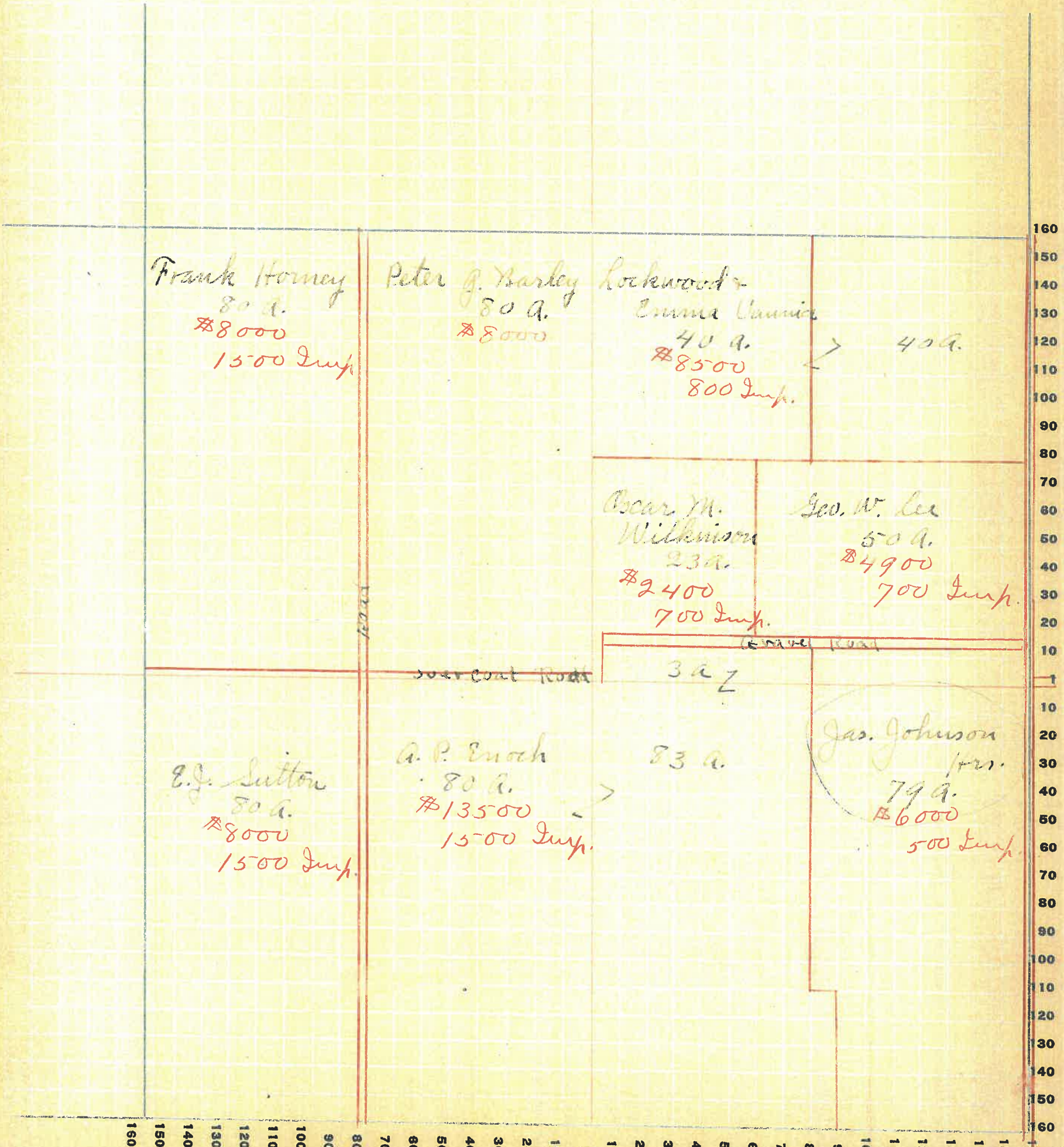
WAYNE PTG. CO. FT. WAYNE, IND.

NAMES OF OWNERS	Number on Plat	DESCRIPTION	Section	Township	Range	Acres	Hundredths	Value of Lands	Value of Improvements	Value of Lands and Improvements
Frank, Kormay		Pt 71W ⁴				80		8500	1500	
Barley, Peter G.		E 2 11W ⁴				80		8500		
Vannier, Emma L.		Pt 11 E 4				80		8500	800	
Lee, Geo. W.		" "				50		4900	700	
Wilkinson, Oscar M.		" "				23		2400	700	
Sutton, E. J.		W 3 8W ⁴				80		8000	1500	
Enoch, E. P.		E 2 SW ⁴				106		13500	1500	
Johnson, Jas.		Pt 12 E 4				74		6000	500	

SECTION No. 25

Congressional Township No. 19, R. 4

SCALE: Forty rods to an inch, or ten rods to a space, Congress Land, which is one mile square for a section.
Number of acres in this section, according to United States Survey, _____



Montgomery

COUNTY, INDIANA, 19

Assessor's Plat-Book for Wayne Township No. 19


WAYNE CO., FT. WAYNE, IND.

NAMES OF OWNERS	Number on Plat	DESCRIPTION	Section	Township	Range	Acres	Hundredths	Value of Lands	Value of Improvements	Value of Lands and Improvements
Graves, Frank & Rosam.		N.W. ⁴				20		1500		
Green, James P.		Pt. N.W. ⁴				140		11200	1200	
Campbell, Newt		NE ⁴				160		15000	1500	
Green, Lucy E.		SW ⁴				160		11200	400	
Warren, E. G.		W2 S2 ⁴				80		6500	800	
Sutton, A. J.		E2 S2 ⁴				80		7200		

SECTION No. 26

Congressional Township No. 19, R. 4

SCALE: Forty rods to an inch, or ten rods to a space, Congress Land, which is one mile square for a section.
Number of acres in this section, according to United States Survey, _____



Montgomery

COUNTY, INDIANA, 1925

Assessor's Plat-Book for Union Township No. 19


WAYNE PTA. CO. FT. WAYNE, IND.

NAMES OF OWNERS	Number on Plat	DESCRIPTION	Section	Township	Range	Aeres	Hundredths	Value of Lands	Value of Improve-ments	Value of Lands and Improve-ments
Stout, Harry	3.	pt. N.W. 4	27	19	4	3	150			
Downing, Geo.		" "				44		3500	600	
West, Mollie		" "				69		4800	400	
Ward, Jesse S.						89		6000		
Graves, Rosa M. Frank A.		pt. N.E. 4				80		6000	1200	
Miller, Robert		pt. N.W. 4				93		7500	1500	
Harding, Chas		pt. S. 2				240		12000	1500	
Campbell, Newton	2.	" S.W. 4				9		400		
Hutchingson, John J. I.		" "				8		500		

SECTION No. 27

Congressional Township No. 19, R. 4

SCALE: Forty rods to an inch, or ten rods to a space, Congress Land, which is one mile square for a section.
Number of acres in this section, according to United States Survey, _____



Montgomery

COUNTY, INDIANA, 1925

Assessor's Plat-Book for Union Township No. 19

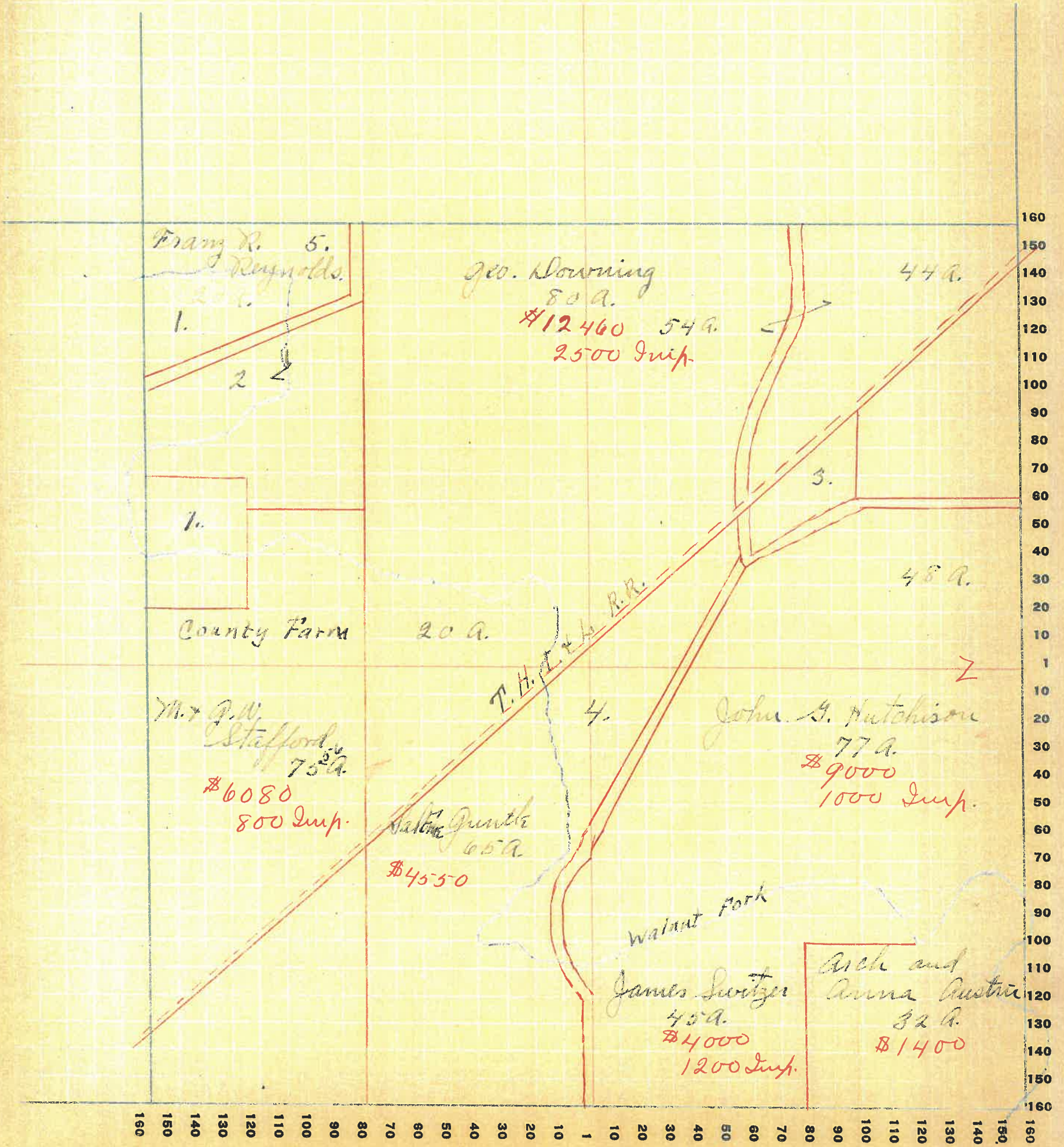
PT. WAYNE PLO. CO. PT. WAYNE, IND.

NAMES OF OWNERS	Number on Plat	DESCRIPTION	Section	Township	Range	Acres	Hundredths	Value of Lands	Value of Improvements	Value of Lands and Improvements
Reynolds, Franz R	5.	Pt. NW 4				20	1500	500		
Montgomery, Anna R. I.	"	" "				15	600			
Poston Brick Co.	2.	" "				19	1400	500		
Downing, Geo.		Pt. N 2				178	12400	2500		
Hutchingson, Chas.	3.	Pt. NE 4				3	250	000		
Stafford, M + G. W.		202 SW 4				75.56	6000	800		
Guntle, Salome		Pt. S. 04				65	4550			
Hays, T. J.	4.	Pt. S 2				16	1000	800		
Hutchinson, John G.		Pt. S E 4				125	9000	1000		
Switzer, James	"	" "				45	4000	1200		
Austin, Anna & Ach	"	" "				32	1400			

SECTION No. 28

Congressional Township No. 19, R. 4

SCALE: Forty rods to an inch, or ten rods to a space, Congress Land, which is one mile square for a section.
Number of acres in this section, according to United States Survey, _____



Montgomery

COUNTY, INDIANA, 19 25

Assessor's Plat-Book for

Union

Township No. 19

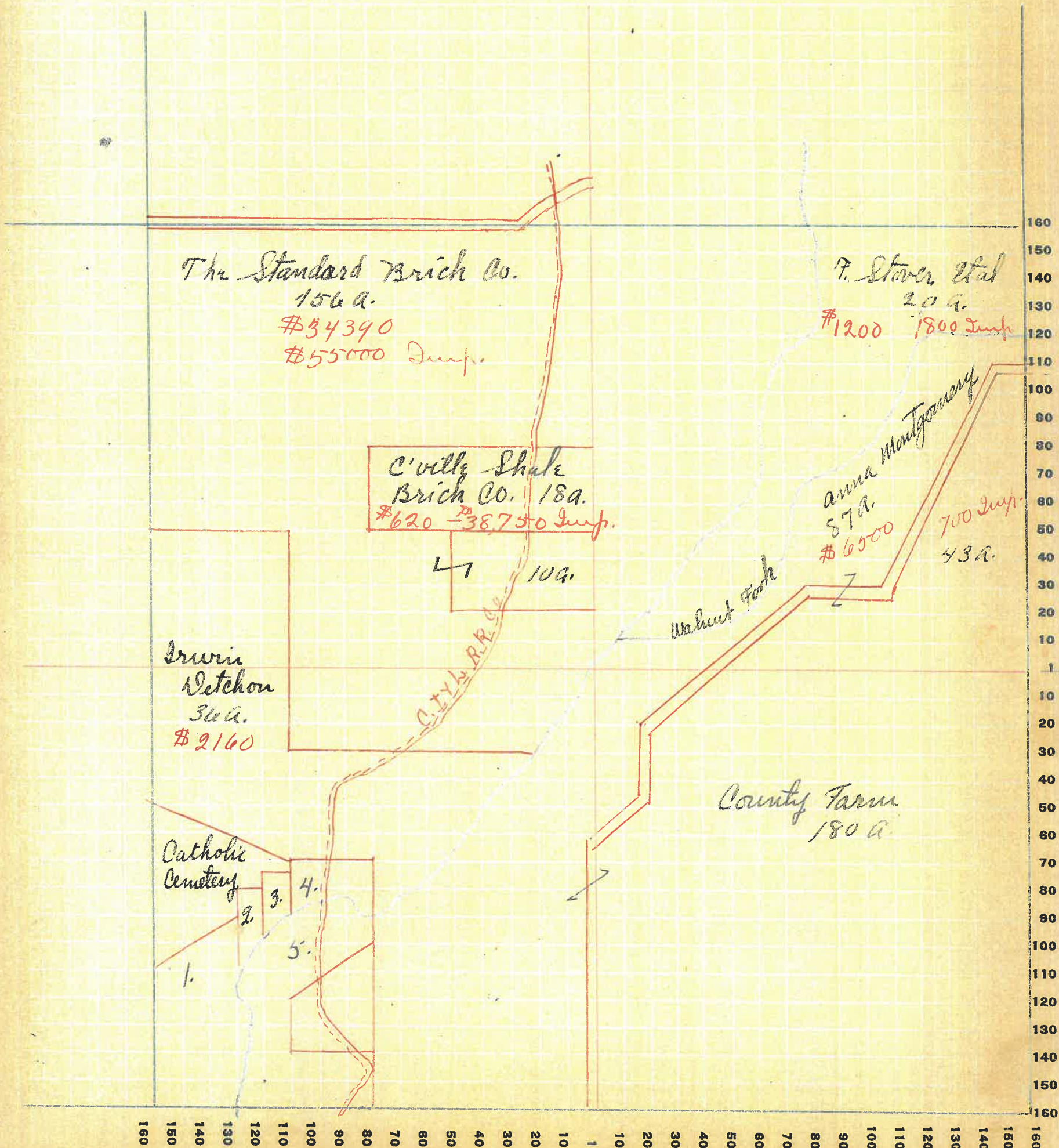
WAYNE PLO. CO. FT. WAYNE, IND.

NAMES OF OWNERS	Number on Plat	DESCRIPTION	Section	Township	Range	Acres	Hundredths	Value of Lands	Value of Improvements	Value of Lands and Improvements
Franklin Stover, et al.		Pt. NE 4	29	19	4	20		1200	1800	
Anna Montgomery		" "				130		6500	700	
Irwin Hetchon		" W 2				36		2100		
Summer Resorts		Pt. SW 4 see 29-30-31-32								
Jacob Anderson	1.	" "				8		1200	1000	
J. S. Shrum	2.	" "				1		75		
Toben	3.	" "						87	75	50
Hannifer & Bratts		" "						87	75	
Howey	4.	" "				2		100		
Albert McNeely	5.	" "				7		500	1000	
The Standard Brick Co.		Pt. NW 4				156		34390	53000	
Crawfordsville Shale B. Co.		" "				18		620	38750	

SECTION No. 29

Congressional Township No. 19, R. 4

SCALE: Forty rods to an inch, or ten rods to a space, Congress Land, which is one mile square for a section.
Number of acres in this section, according to United States Survey, _____



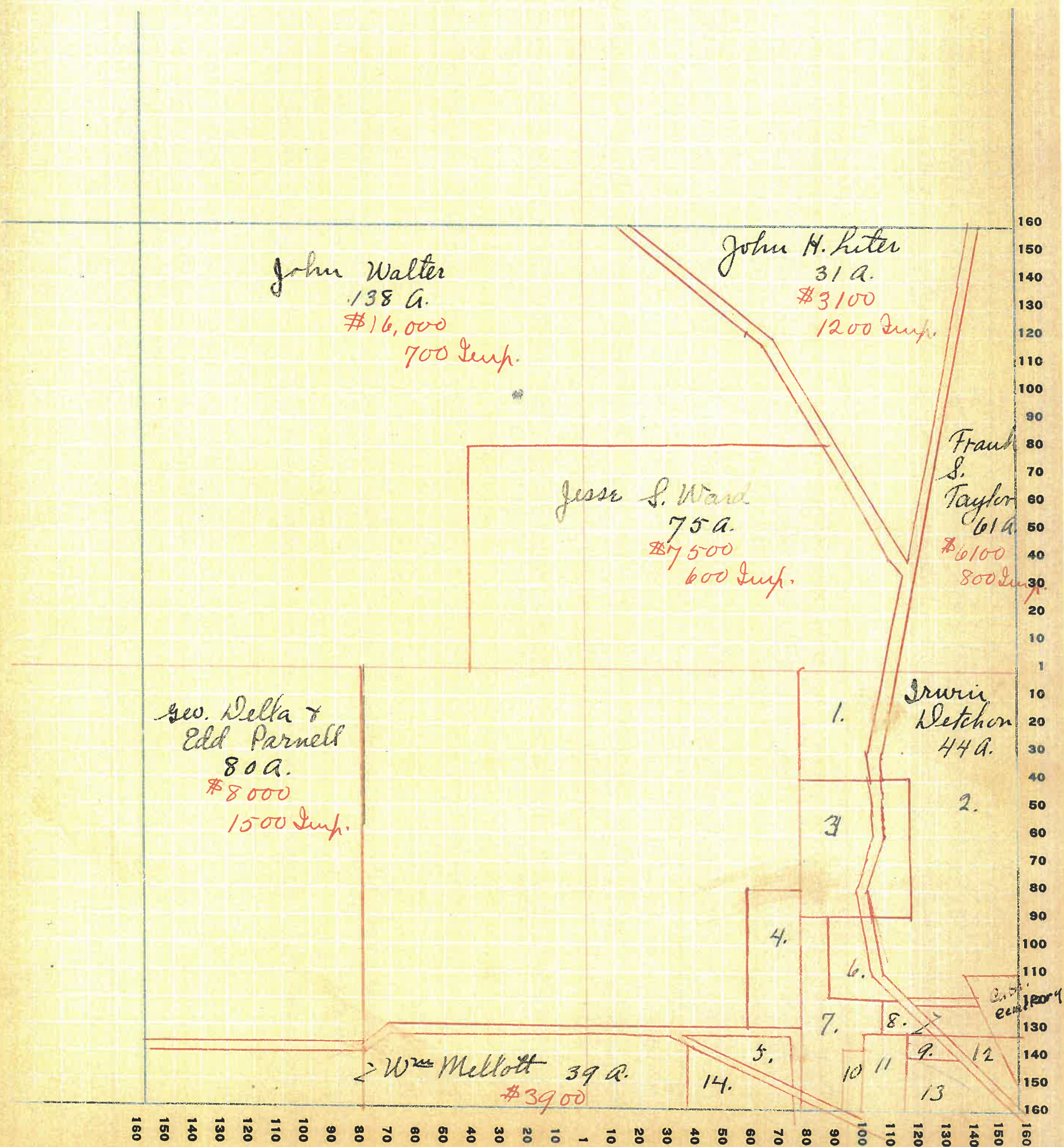
PT. WAYNE PTD. CO. PT. WAYNE, IND.

NAMES OF OWNERS	Number on Plat	DESCRIPTION	Section	Township	Range	Acres	Hundredths	Value of Lands	Value of Improvements	Value of Lands and Improvements
Barnes, Geo. M.	1	Pt. SE ⁴	30	14	4	8		800	800	
Dechon, Irvin	2	" "				44		2640	100	
Youngblood, M. J.	3	" "				4		750	50	
Conn, W ^m .	4	" "				8		800	250	
Beck, Jacob	5	" "				2		200	100	
Howard, John	6	" "				2	10	200	500	
Savis, John	7	" "				7	25	725	400	
Hinton, Rebecca	8	" "				1	75	150	300	
Walker,	9	" "					40	50	50	
Swank, Claude & Velma	10	" "				1		125	200	
Hinton, Murley	11	" "				1	33	150	300	
Hinton, Harry	12	" "					75	150	500	
Pett, Luc	13	" "				2	50	300	250	
Walker, John		Pt. NW ⁴				138		16000	700	
Ward, Ross S.		" N ²				75		7500	600	
Riter, John H.		" NW ⁴				31		3100	1200	
Taylor, Frank E.		" "				61		6100	800	
Cole, Geo.	14	" SE ⁴				1		125		
Parnell, Edw. - Della, Geo.		Pt. SW ⁴				80		8000	1500	
Mellott, W ^m		" SE ²				39		3900		

SECTION No. 30

Congressional Township No. 19, R. 4

SCALE: Forty rods to an inch, or ten rods to a space, Congress Land, which is one mile square for a section.
Number of acres in this section, according to United States Survey, _____



Montgomery COUNTY, INDIANA, 1925

Assessor's Plat-Book for Union Township No. 19

WAYNE PLS. CO. FT. WAYNE, IND.

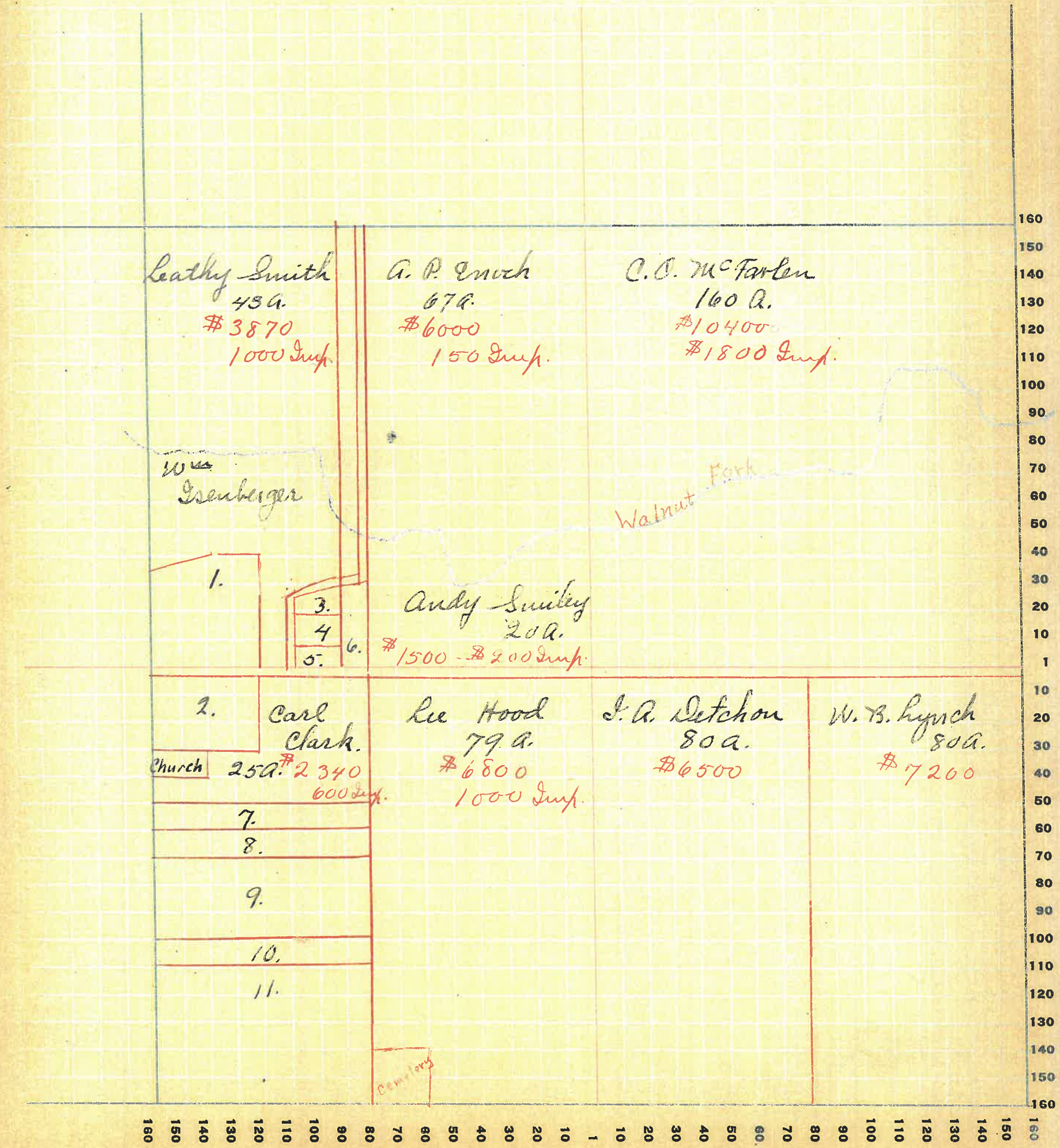
NAMES OF OWNERS	Number on Plat	DESCRIPTION	Section	Township	Range	Acres	Hundredths	Value of Lands	Value of Improvements	Value of Lands and Improvements
Smith, Letha A.		Pl. NW ⁴	36	19	4	43		3870	1000	
Maxwell, S. G.	1.	" "				5		500	600	
Isenhager, Wm		" "				21		1750		
Woolver,	3.	" "				1	25	125	200	
Watson, George	4	" "					50	75	300	
Newlin, David	5.	" "					35	25	100	
Enoch A. P.		" "					67	6000	150	
Smiley, Andy		" "					20	1500	200	
McFarlen, C. D.		NE ⁴				160		10400	1800	
Kohr, David	2.	Pl. SW ⁴				2	50	300	600	
Clark, Carl		" "				26		2340	600	
Hughes, James	7.	" "				5		475		
Beaver, Victor	8.	" "				5		475		
Wade, H. F. & A. D.	9.	" "				15		1450	800	
Stamforth, Commodore	10.	" "				5		500	400	
Stafford, Otis	11.	" "				21		2000	1000	
Hood, Lee		" "				79		6800	1000	
Wetchon, J. A.		W ² SE ⁴				80		6500		
Lynch, W. B.		E ² SE ⁴				80		7200		
Buzzard, Wesley	6.	Pl. NW ⁴				3	40	960	300	

See 4 pages over for
31-19-4

SECTION No. 36

Congressional Township No. 19, R. 4

SCALE: Forty rods to an inch, or ten rods to a space, Congress Land, which is one mile square for a section.
Number of acres in this section, according to United States Survey, _____



Montgomery

COUNTY, INDIANA, 1925

Assessor's Plat-Book for Union Township No. 19

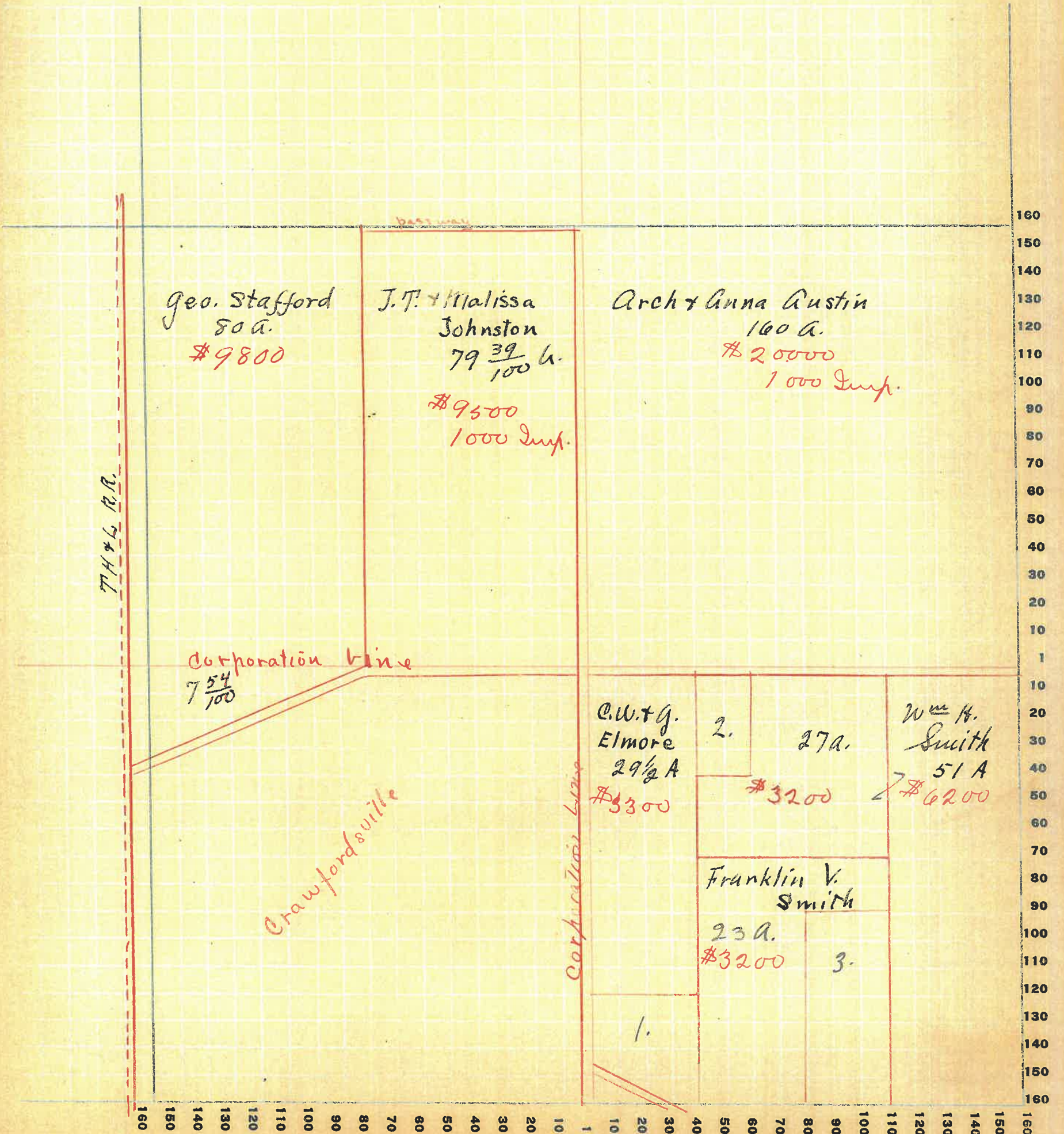
WAYNE PLO. CO. FT. WAYNE, IND.

NAMES OF OWNERS	Number on Plat	DESCRIPTION	Section	Township	Range	Acres	Hundredths	Value of Lands	Value of Improvements	Value of Lands and Improvements
Stafford, George		W ² NW ⁴	33	19	4	81	55	9800		
Johnston, J. T. & Melissa		E ² NW ⁴				79	34	9500	1000	
Austin, Arch & Anna		NE ⁴				160		20000	1000	
Elmore, C. W. & E.		pt SE ⁴				29	50	3300		
Elmore, Martha (Smith)		" "				10		2000	1000	
Titus, Isaac & Minerva	2	" "				5		750	600	
Smith, W ^m , Mrs.		" "				27		3200		
" " " "		" "				51		6200		
" F. D.		" "				23		3200	500	
Hickpatrick, Lula	3	" "				15		2200	1500	

SECTION No. 33

Congressional Township No. 19, R. 4

SCALE: Forty rods to an inch, or ten rods to a space, Congress Land, which is one mile square for a section.
 Number of acres in this section, according to United States Survey, _____



Assessor's Plat-Book for Union Township No. 34

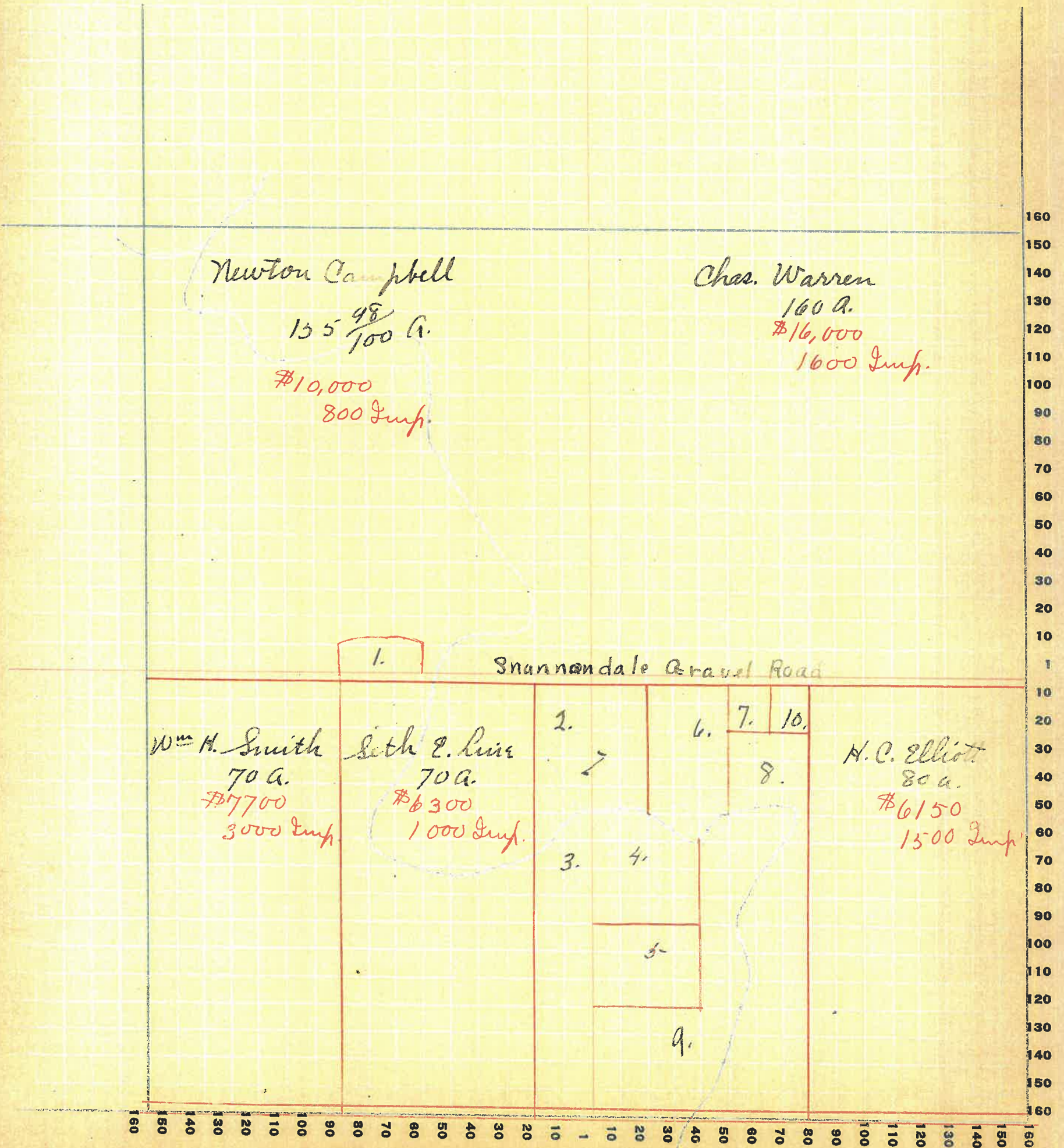
WAYNE PTO. CO. FT. WAYNE, IND.

NAMES OF OWNERS	Number on Plat	DESCRIPTION	Section	Township	Range	Acres	Hundredths	Value of Lands	Value of Improvements	Value of Lands and Improvements
Campbell, Newton		Pt. NW ⁴	34	19	4	155.98		10000	800	
Warren, Chas.		NE ⁴				160		16000	1600	
Smith, Wm H. Hrs.		" SW ⁴				70		7700	3000	
Luiz, Seth E.		" "				70		6300	1000	
Simpson, Minnie	2	Pt. SE ⁴				14	23	1200		
Wooliver, Howard		Pt. SW ⁴								
Bisck, Chas & Edna	6.	Pt. SE ⁴				9	9	700		
Simpson, Minnie	7.	" SW ⁴				1		125	200	
Redenbaugh, Carrie	10.	" SE ⁴				2	16	250	300	
Saidla, Wm A.	3.	Pt SW ⁴				16	50	1300		
Cannis, J. Harvey	4.	" "				11	88	350		
Smith, F. V.	5.	" "				5	69	500		
Cannis, Jesse	9.	" "				19	10	900		
Milligan, Wm	8.	" "				19	80	1400		
Smith, Chas. T.	1.	Pt. NW ⁴				3	93	150		
Elliott, H. C.		SESE ⁴				80		150	1500	

SECTION No. 34

Congressional Township No. 19, R. 4

SCALE: Forty rods to an inch, or ten rods to a space, Congress Land, which is one mile square for a section.
Number of acres in this section, according to United States Survey, _____



Montgomery COUNTY, INDIANA, 1925

Assessor's Plat-Book for Union Township No. 19

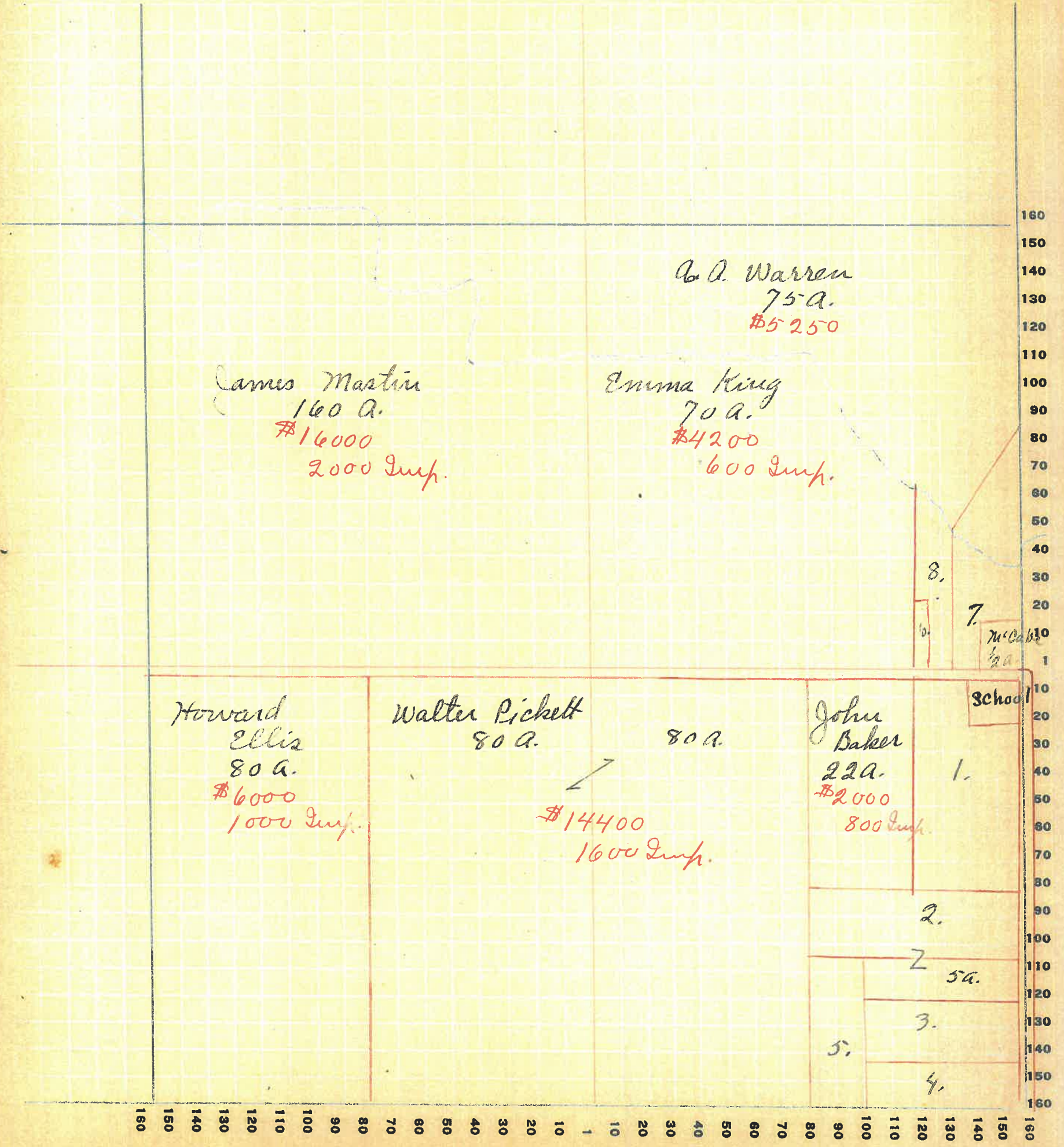
MAYHE PTR. CO. FT. WAYNE, IND.

NAMES OF OWNERS	Number on Plat	DESCRIPTION	Section	Township	Range	Aeres	Hundredths	Value of Lands	Value of Improvements	Value of Lands and Improvements
Mastin, James		NW 4	35	19	5	160		16000	2000	
Warren, E. A.		Pl. NE 4				75		5250		
King, Emma					70		4200	600	
Pritchett, James T. Est. 80.					7		600	150	
Wright, W. J.	6.					50	75	375	
Misner, Cleve	7.				5	64	500	250	
Ellis, Howard		W2 SW 4				80		6000	1000	
Pickett, Walter		E 2 .. W2 SE 4				160		14400	1600	
Baker, John		Pl. SE 4				22		2000	800	
Vaughan, Harry A. & O. E. 1.					21		1800	700	
Smith Sanford	2.				13	25	1200	600	
Patton, Geo. B.	3.				10		950	700	
Grizzle, John	4.				5		550	700	
What. Clara B. & Bessie T. 5.					5		500		

SECTION No. 35

Congressional Township No. 19, R. 4

SCALE: Forty rods to an inch, or ten rods to a space, Congress Land, which is one mile square for a section.
Number of acres in this section, according to United States Survey, _____



Assessor's Plat-Book for Union Township No. 19

WAYNE PTO. CO. FT. WAYNE, IND.

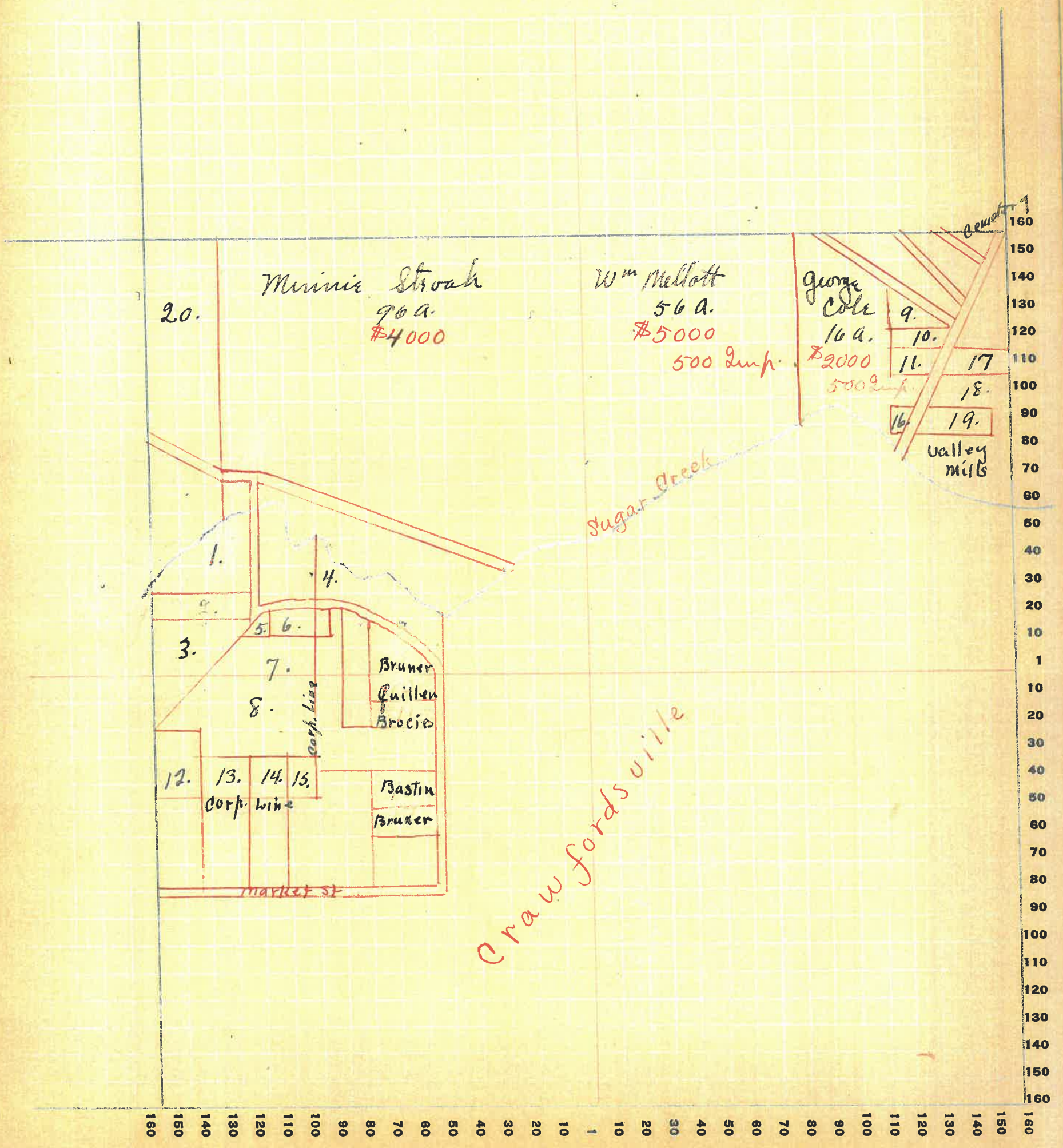
NAMES OF OWNERS	Number on Plat	DESCRIPTION	Section	Township	Range	Acres	Hundredths	Value of Lands	Value of Improvements	Value of Lands and Improvements
Bryant, Nellie Est.	1.	pt. NW ⁴	31	19	4	3		600	600	
Vantleven, W ^m	2.	" "				2		400	400	
Bruner, Austin	3	" "				9		1450		
Hays, N. & H. S	4.	" "				8		800		
Bruner, Austin	5.	" "				1	31	130	400	
Davis, Golda E.	6.	" "					24	100	350	
Sklar, W ^m D.	7.	" "				4	72	700	400	
Shaw, Edward & Susan F.	8.	pt. SW ⁴				9	08	1750		
Falen, Mabel, Etal.	9.	" NE ⁴				1		90	400	
Hinton, Sam	10.	" SE ⁴					50	75	450	
Booher, Marcell	11.	" "				2		300	500	
Jenne, C. F.	12.	" SW ⁴				6	90	1100		
Berry, Mattie M.	13.	" "				3	20	640		
Thomas, George	14.	" "				2	50	500		
Kremer, Robert	15.	" "				2		400		
Hamm, Thomas	16.	pt. SE ⁴					25	30	400	
Smith, Newt	17.	" NE ⁴				2		300	600	
Pemuefather, Ed.	18.	" "				4	50	600	450	
Rosebaum,	19.	" "					90	100	250	
Sevan, Mary	20.	" NW ⁴				11		700		
Detchon, Irwin	21.		32	19	4	55		4000		
Stroh, Minnie		pt. NW ⁴	31	19	4	96		4000		
Mellott, W ^m		" NE ⁴	31	19	4	56		5000	500	
Cole, George		" "	"	"	"	16		2000	500	

See 4 pages back
for 30-19-4

SECTION No. 31

Congressional Township No. 19, R. 4

SCALE: Forty rods to an inch, or ten rods to a space, Congress Land, which is one mile square for a section.
Number of acres in this section, according to United States Survey, _____



140

Assessor's Plat-Book for Union Township No. 19

WAYNE FIG. CO. FT. WAYNE, IND.

NAMES OF OWNERS	Number on Plat	DESCRIPTION	Section	Township	Range	Acres	Hundredths	Value of Lands	Value of Improvements	Value of Lands and Improvements
McClamrock, A. S.		Pt. NW ⁴				215		21500	2900	
McClamrock, W. B.		" NE ⁴ -Pt SE ⁴				233		24265	3500	
Ames, John		" NW ⁴				66		6930	2200	
Mehan, Frank		" S. W ⁴				106.67		11660	1000	
Thomas, Minnie		8 ² SE ⁴				80		8400	75	

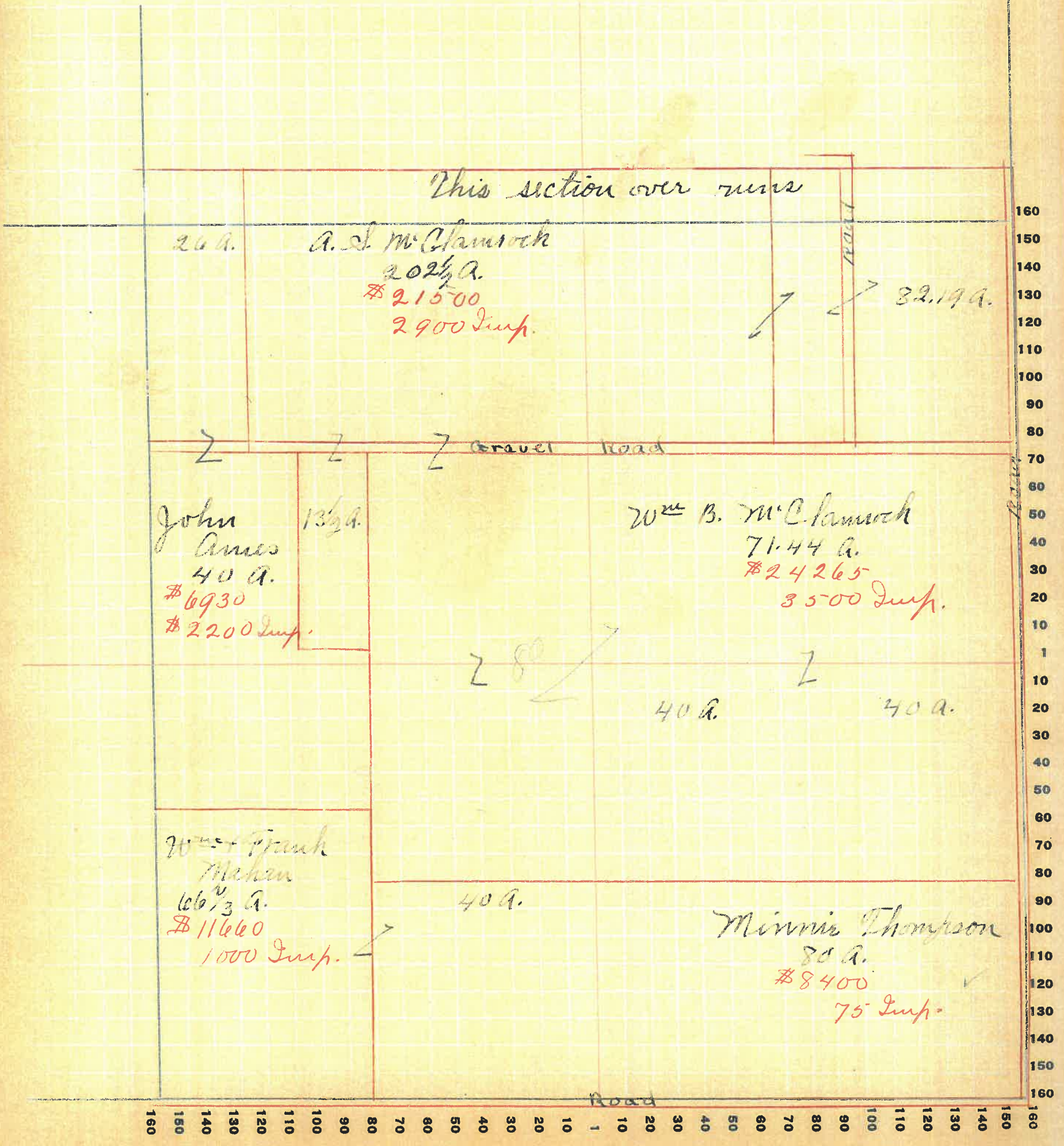
Wells

SECTION No. 1

Congressional Township No. 19, R. 5

SCALE: Forty rods to an inch, or ten rods to a space, Congress Land, which is one mile square for a section.
Number of acres in this section, according to United States Survey, _____

160
71
231



Montgomery COUNTY, INDIANA, 1925

Assessor's Plat-Book for Union Township No. 19

WAYNE PLO. CO., FT. WAYNE, IND.

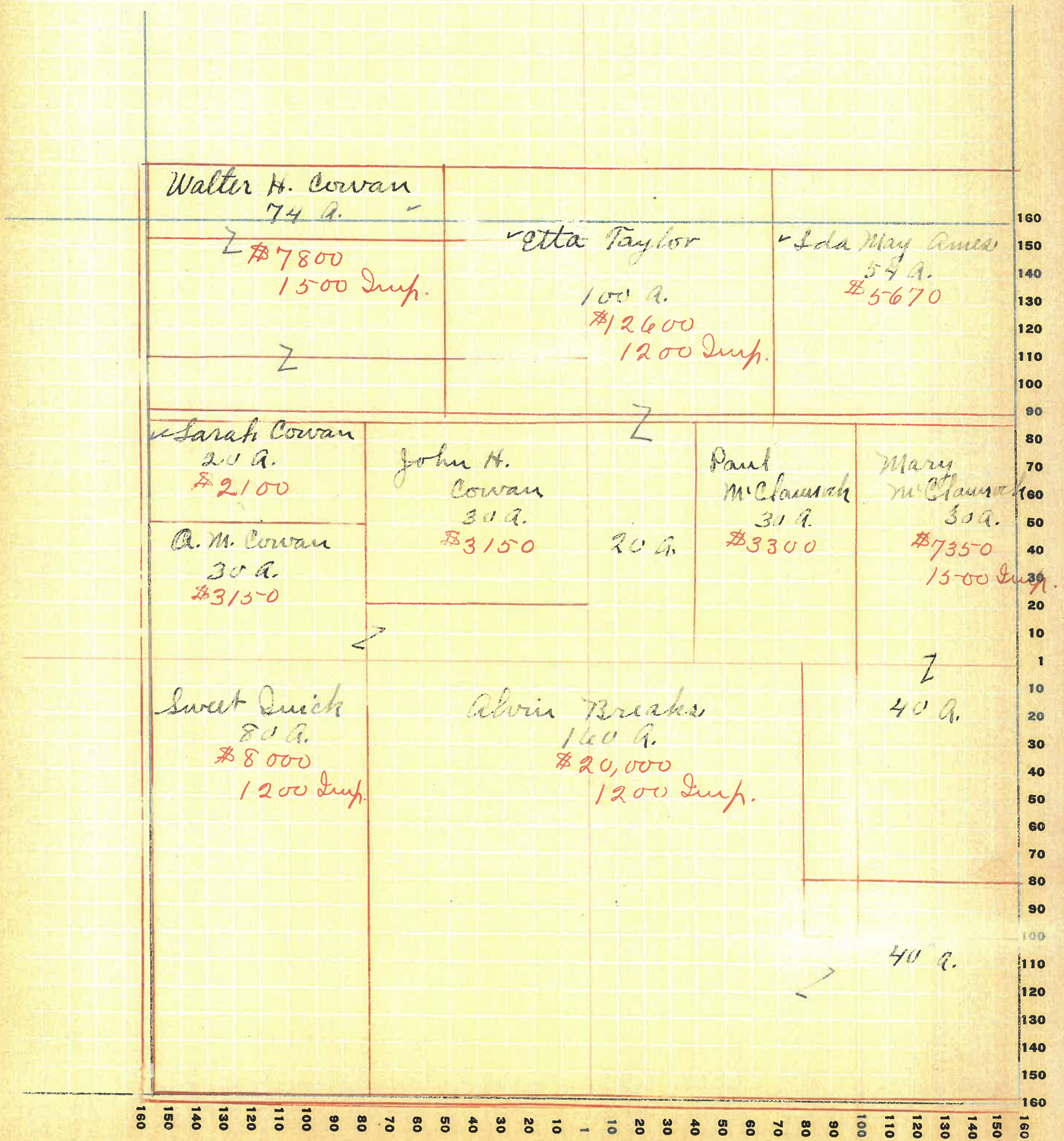
NAMES OF OWNERS	Number on Plat	DESCRIPTION	Section	Township	Range	Acres	Hundredths	Value of Lands	Value of Improvements	Value of Lands and Improvements
Cowan, Walter H.		Qt. NW ⁴	2	19	5	74		7800	1500	
Taylor, Etta		Pt N ²				120		12000	1200	
Ames, Ida		" NE ⁴				54		5670		
Cowan, Sarah		" NW ⁴				20		2100		
Cowan, A. M.		" "				30		3150		
McKinnock, Paul		" NE ⁴				30		3300		
" Mary		" E ²				70		7350	1500	
Quick, Sweet		W ² SW ⁴				80		8000	1200	
Breaks, Abbie		Pt. S ²				200		20000	1200	
Cowan, John H.		Pt. NW ⁴				30		3150		

SECTION No. 2

30

Congressional Township No. 19, R. 5

SCALE: Forty rods to an inch, or ten rods to a space, Congress Land, which is one mile square for a section.
Number of acres in this section, according to United States Survey, _____



Montgomery

COUNTY, INDIANA, 1925

Assessor's Plat-Book for Union Township No. 19

FT. WAYNE FIG. CO. FT. WAYNE, IND.

NAMES OF OWNERS	Number on Plat	DESCRIPTION	Section	Township	Range	Acres	Hundredths	Value of Lands	Value of Improvements	Value of Lands and Improvements
Harshbarger, Luban	1	Pt. NW ⁴	3	19	5	22		1870		
Utterbach, Albert J.		" " Pt. SW ⁴					38 50	3770		
Harshbarger, Chas.		Pt N ² - Pt S ²					94	8400	1200	
" "		" "					120	12000	1800	
" "		" "					120	12000		
Cowan, Sarah		Pt. NE ²					56	5000		
Schleppy, Margaret		" " "					58 50	12000	2000	
Utterbach, A. J.		" SW ⁴					05	4500		
Putton, Chelsea		" S ² E ⁴					89	8900	1000	
McKenney		" "					40	4200		